UMASS/AMHERST
312066 0271 6240 9

MASS. Y3.Oc1:2T68/990-992

5
93
Black

TRANSIT DIRECTORY
FOR
THE OLD COLONY REGION

MARCH, 1990

GOVERNMENT DOCUMENTS
COLLECTION
APR 3 1990
UNIVERSITY OF MASSACHUSETTS
AMHERST

THE OLD COLONY METROPOLITAN PLANNING ORGANIZATION

Old Colony Planning Council

TRANSIT DIRECTORY
FOR
THE OLD COLONY REGION

MARCH, 1990

PREPARED BY
OLD COLONY PLANNING COUNCIL
70 SCHOOL STREET
BROCKTON, MA 02401-4097

This report was prepared under grant number MA-08-0162 with the Urban Mass. Transportation Administration of the U.S. Department of Transportation.

The contents of this report reflect the views of the Old Colony MPO which is responsible for the facts and the accuracy of the data presented herein. The contents do not necessarily reflect the official views or policy of the Department of Transportation. This report does not constitute a standard, specifications or regulation.

THE TRANSIT DIRECTORY FOR THE OLD COLONY REGION was prepared by the following members of the Old Colony Planning Council staff under the supervision of Pasquale Ciaramella, Transportation Planning Supervisor and the direction of Daniel M. Crane, Executive Director.

Timothy J. Kochan, Planner	- research, writing
James Saunders, Intern	- research, writing, graphics
Joanne E. Smith, Secretary	- typing

OLD COLONY PLANNING COUNCIL

OFFICERS

President	Robert W. Smith	E. Bridgewater
Secretary	John F. Lenox	Plymouth
Treasurer	James Kassos	Brockton

COMMUNITY	DELEGATES	ALTERNATES
Abington	A. Stanley Littlefield	Susan S. Meier
Avon	John J. DeMarco	Timothy Daigle
Bridgewater	Anthony P. Anacki	
Brockton	James Kassos	Abraham Rysman
East Bridgewater	Robert W. Smith	David A. Johnson
Easton	Richard H. Chase	Jeanmarie Kent
Halifax	John Mather	Alberico Gentile, Sr.
Hanson	Robert Overholtzer	
Kingston	Harley S. Cadenhead	
Pembroke	Gerard W. Dempsey	William W. Jordan
Plymouth	John F. Lenox	Lee Hartmann
Stoughton	Joseph Landolfi	Stanley Zoll
W. Bridgewater	Eldon F. Moreira	Steven DeLuca
Whitman	Fred Gilmetti	John Connolly

THE COUNCIL STAFF

Daniel M. Crane	Executive Director
Carol Beals	Asst. Ombudsman Prog. Director
Arlene Berger	Planner
Pasquale Ciaramella	Trans. Planning Supervisor
Timothy J. Kochan	Planner
Patricia McSherry	Nutritionist
Patricia G. Nestor	AAA Administrator
Diane Pankiewicz	Intern
Sue Ryan	Ombudsman Prog. Director
Alice C. Shepard	Fiscal Officer
Joanne E. Smith	Secretary
Norman Sorgman	Ombudsman
Mark Sullivan	Planner
Jacqueline Surette	Grants Monitor
James R. Watson	Planning Supervisor

Table of Contents

		PAGE
I.	Introduction	
II.	Bus and Rail Carrier Routes in the OCPC Region by Town	
III.	Transit Carriers Serving The Old Colony Region	
IV.	Frequency of Available Service in the OCPC Region by Carrier	
V.	Town Maps of Bus and Rail Routes	
	Abington	5-1
	Avon	5-2
	Bridgewater	5-3
	Brockton	5-4
	Easton	5-5
	Kingston	5-6
	Pembroke	5-7
	Plymouth	5-8
	Plymouth Center	5-9
	Stoughton	5-10
	West Bridgewater	5-11
	Whitman	5-12
VI.	Bus/Train/Boat/Airport Schedules and Fare Information by Carrier	
	Bay State Commuter Lines, Inc.	6-1
	H & L Bloom, Inc.	6-2
	Brockton Area Transit (BAT)	6-3
	Carey's Incorporated	6-14
	Hudson Bus Lines	6-15
	Interstate Coach (See Bay State Commuter Lines, Inc.)	6-1
	MASS PORT Authority	6-15-A
	MBTA Commuter Rail (Stoughton)	6-17
	MBTA Bus Lines #230 (Quincy Center - Brockton Line)	6-20
	MBTA Bus Lines #240 (Avon Line - Ashmont)	6-21
	MBTA Commuter Boat Service (Hingham)	6-23-A
	Plymouth and Brockton Bus Service	6-25
	Plymouth Rock Trolley Company	6-31
VII.	Special Needs, Taxi and Airport Limousine Transportation Services	
	A. Public Non Profit Para - Transit Service	7-1
	B. Special Services For Statewide Transportation Access Pass Holders	7-4
	C. Private Non Profit Para-Transit Service	7-12
	D. Private For Profit Transit Service	7-13
	E. Limousine and Special Airport Transportation Carriers	7-15
	F. Taxi Service	7-18
VIII.	Commuter Parking Lots and Southeast Expressway Alternate Commuter Travel	8-1
	Caravan for Commuters, Inc.	8-6
IX.	Boston-Cape Cod Bikeway	9-1
X.	Municipal Airports	10-1

I. INTRODUCTION

Introduction:

An obstacle to the use of Mass Transportation is frequently the lack of information that the public has concerning these services. The Old Colony Planning council has again updated its Transit Directory to provide the public with information on available mass transportation alternatives in the region. This Directory includes detailed maps of all areas served by mass transit and maps of commuter parking lot sites. Comprehensive schedule and fare information for carriers serving the region as of January, 1988 is also included.

Public and private mass transportation remains an efficient means of moving people from points both inside and outside of the Old Colony Region. The Brockton Area Transit Authority (BAT) serves as the predominant provider of bus transportation. BAT provides fixed route operations in the communities of Brockton, Stoughton, Avon and Bridgewater. BAT also provides a demand responsive dial-a-ride service in Brockton, Avon, Bridgewater, East Bridgewater, and Abington for the elderly and handicapped. Several private bus companies, and the Massachusetts Bay Transportation Authority (MBTA) provide inter-regional service.

The Massachusetts Bay Transportation Authority has made great strides in providing accessible transportation. Recent improvements include "THE RIDE" program (door-to-door service for physically/mentally disabled), expansion of the lift-equipped bus fleet, planned procurement of accessible rail cars and ongoing projects to increase accessibility at rapid transit and commuter rail stations. Refer to Section VII.

All Regional Transit Authorities (RTA) currently offer reduced fares on buses for disabled individuals who qualify for special use passes. Massachusetts is the first state to have legislated a universal transportation access pass which can be utilized by handicapped individuals on all public transit systems in the Commonwealth.

The State Executive Office of Transportation and Construction (EOTC) Mobility Assistance Program (MAP) has awarded 274 lift-equipped vans to non-profit agencies statewide in the last four years. BAT plans to purchase sit lift-equipped mini-buses through Fiscal Year 1993.

Another first-in-the-nation program is EOTC's accessible intercity bus program. To date, six lift-equipped coaches have been awarded to private bus companies such as Plymouth & Brockton Street Railway and Interstate Coach.

1984 was highlighted by the return of limited rail service to the South Shore. Cape Cod and Hyannis Railroad is to be commended for offering seasonal service from Braintree to Hyannis during the summer and early fall months since 1984.

The 1988 season marked the fifth year of service and nearly 110,000 passengers rode the train, an 80% increase over the previous year. However, the Commonwealth announced in February, 1989 that it was not willing to renew the approximately $4 million annual subsidy which underwrites the cost of operating service between Braintree and Hyannis, due to the State's fiscal problems.

The Old Colony Rail Rehabilitation project continues to make progress in 1987. The plan calls for the reinstitution of commuter rail service from Braintree to Middleborough, Plymouth and the Greenbush section of Scituate. The Urban Mass Transit Administration (UMTA) is requiring the Commonwealth to fund 50% ($195 million) of the cost needed to get the $387 million project started. The monies have already been appropriated through the 1.4 billion 1987 Transportation Bond Issue.

Due to delays in environmental reporting, the revised timetable calls for service commencement from Middleboro to Braintree and South Hanson to Braintree (1st legs) in 1993. Service from all 3 lines directly to South Station is expected in 1995.

The completion of the Southeast Expressway reconstruction in November, 1985 was welcomed by commuters. The project had successfully promoted and increased the use of alternative modes of transportation such as express buses, rail, and boat. In addition, many private bus companies and BAT had increased the daily number of bus runs to Boston. This directory presents the most up-to-date bus schedules that the reader will carefully note.

Maps of every town are provided so the reader may note the paths of the bus routes taken through that community. A code designation is used to identify the carrying company. Section VI of the report provides schedule and fare information for all bus routes. Telephone numbers, and addresses of the carriers are also included in order that companies may be contacted concerning service, pass programs, special services, etc.

Commuters located in an area not covered by transit can consider ride sharing or vanpooling. CARAVAN is a state-funded non-profit commuter services company which has formed more than 365 vanpools since 1978. CARAVAN may be contacted by calling 227-7665 or writing to CARAVAN, Suite 2180, 10 Park Plaza, Boston, MA 02116. Refer to Section VIII for further information.

As a further aid to carpoolers, the State operates commuter parking lots (park and ride) to provide convenient meeting places for carpoolers. Private bus companies also pick up and discharge passengers at selected park and ride lots. The last few years has shown a noticeable increase in the number of lots used for this purpose. This directory contains maps and updated list of these sites.

The Council believes that this Transit Directory provides valuable information on all transportation alternatives to the private passenger car. Transportation alternatives to the private automobile are actually numerous in the region. They offer many advantages when compared with some of the hassles of private auto travel. It is hoped that this directory will provide an incentive to consider and use other forms of travel. The region as a whole benefits from reduced energy consumption, air pollution and traffic congestion.

II. BUS AND RAIL CARRIER ROUTES IN THE OCPC REGION BY TOWN

SECTION II

TRANSIT AND PARATRANSIT CARRIERS IN THE OCPC REGION BY TOWN

	Schedule Page	Route Map Page
ABINGTON		
Carey's Bus - Whitman, Abington to Rockland, South Braintree, South Shore Plaza, South Station	6-18	5-1
DIAL-A-BAT (Elderly/Handicapped)	7-1	
AVON		
BAT Route 12 - Brockton, Avon to Ashmont MBTA Red Line Station	6-12	5-2
MBTA Bus - Avon Square to Ashmont MBTA Red Line Station (Route #240)	6-21	5-2
Park Transportation Co., Inc.	7-13	
DIAL-A-BAT (Elderly/Handicapped)	7-1	
BRIDGEWATER		
Bay State Commuter Lines - Middleboro, Bridgewater, West Bridgewater to South Station Boston	6-1	5-3
BAT - Bridgewater State College Campus Shuttle	6-13	5-3
BSC to K-Mart Plaza (Route 28) Brockton	6-13	5-3
Custom Limousine	7-16	5-3
DIAL-A-BAT (Elderly/Handicapped)	7-1	
BROCKTON		
BAT Route 1 Montello via N. Main	6-6	6-5
BAT Route 2 South Plaza via Campello	6-6	6-5
BAT Route 2A South Plaza via Grafton & Copeland	6-6	6-5
BAT Route 3 VA Hospital via Belmont	6-6	6-5
BAT Route 4 Westgate via Pleasant	6-6	6-5
BAT Route 4A Westgate Mall via N. Warren	6-6	6-5
BAT Route 5 Brockton Hospital via Centre	6-6	6-5
BAT Route 6 Massasoit via Crescent	6-6	6-5
BAT Route 7 Lisa & Howard	6-6	6-5
BAT Route 8 Perkins & Carl via Warren	6-6	6-5
BAT Route 9 Perkins via W. Chestnut	6-6	6-5
BAT Route 9A Pearl via Torrey	6-6	6-5
BAT Route 10 North Quincy via Court	6-6	6-5
BAT Route 10B Lisa & Howard via N. Quincy	6-6	6-5
BAT Route 11 Cary Hill	6-6	6-5
BAT Route 14 Stoughton via Westgate	6-11	6-11
BAT Route MM Mini-Maller (Westgate)	6-10	6-10
BAT Route 12 Ashmont c/w MBTA Red Line via Avon	6-12	5-2
BAT - K-Mart Plaza (Route 28) to Bridgewater State College	6-12	6-12
MBTA Bus - Brockton and Holbrook City Line to Quincy Center Red MBTA Line (Route #230)	6-20	5-4

TRANSIT AND PARATRANSIT CARRIERS IN THE OCPC REGION BY TOWN (cont'd.)

	Schedule Page	Route Map Page
Plymouth & Brockton Bus Co. - Brockton BAT Terminal, Westgate Mall to Boston Greyhound Terminal, South Station (#2458)	6-30	5-4
DIAL-A-BAT (Elderly/Handicapped)	7-1	
Old Colony Elderly Services	7-12	
Transportation Unlimited (limousine)	7-16	
James Rolls Royce Service	7-18	
EAST BRIDGEWATER		
DIAL-A-BAT (Elderly/Handicapped)	7-1	
EASTON		
Interstate Coach - Easton, Stoughton to South Station Boston	6-1	5-5
BAT Route 9 - Brockton to Stonehill College via West Chestnut Street	6-6	5-5
H & L Bloom, Inc. - Michelson's Farm at the intersection of Route 106 & 138 Easton to Boston Trailway Terminal	6-2	5-5
HALIFAX		
H.T. Drummond, Inc. Van Service	7-14	
KINGSTON		
Plymouth & Brockton - From Tura's Pharmacy (#2451) and Kingsbury Plaza to Boston Greyhound Terminal and South Station	6-28	5-6
South Shore Community Action Council	7-12	
PEMBROKE		
Plymouth & Brockton - From Route 53 & 139 (#2455) or	6-27	5-7
Pembroke Center (#2459) to Boston Greyhound Terminal and South Station	6-30	5-7
South Shore Community Action Council	7-12	
PLYMOUTH		
Plymouth & Brockton - Hyannis, No. Plymouth, Kingston, Rockland to Boston South Station, Greyhound Terminal and Logan Airport (#2451)	6-28	5-8

TRANSIT AND PARATRANSIT CARRIERS
IN THE OCPC REGION BY TOWN (cont'd.)

	Schedule Page	Route Map Page
Plymouth & Brockton - P&B Terminal, Industrial Park, Jebez Corner, Plymouth Center, No. Plymouth, Kingston Pembroke to Boston Greyhound Terminal, South Station and Logan Airport (#2455)	6-27	5-8
Plymouth & Brockton - Plymouth, Quincy, Logan Airport (#2457)	6-30	5-8
Plymouth Rock Trolley Co. - Shuttle service in Downtown Plymouth (summer only)	6-31	5-9
South Shore Community Action Council	7-12	
After Hours Limousine	7-16	
STOUGHTON		
MBTA Rail - From Stoughton Center to South Station	6-17	5-10
Interstate Coach - Easton, Stoughton to Boston South Station	6-1	5-10
Hudson Bus Lines - Cobbs Corner*, Canton to Mattapan	6-15	5-10
BAT Route 14 - Stoughton via Westgate & Pearl - Brockton	6-11	5-10
Classic Limousine of New England	7-15	
Regal Limousine Service	7-15	
WEST BRIDGEWATER		
Bay State Bus - Middleboro, Bridgewater, West Bridgewater to South Station, Boston	6-1	5-11
WHITMAN		
Carey's Bus - Whitman, Abington to Rockland, South Braintree, South Shore Plaza, South Station	6-14	5-12

*Tri-Town Shopping Center

III. TRANSIT CARRIERS ADDRESSES AND TELEPHONE NUMBERS

SECTION III

TRANSIT CARRIERS ADDRESSES AND TELEPHONE NUMBERS

Please see Section VI for complete schedule and fare information.

Carrier	Phone #'s	Location	Page
Baystate Commuter Bus Lines 1442 Main Street Brockton, MA 02401	583-2225	Brockton	6-1
H & L Bloom, Inc. 10 Oak Street Taunton, MA 02780	823-8976 822-1991	Taunton Taunton	6-2
Brockton Area Transit (BAT) 232 Main Street Brockton, MA 02401	580-1170	Brockton	6-3
Carey's Bus Lines PO Box 350 - 305 Temple Street Whitman, MA 02382	447-5555 471-4098	Whitman Quincy	6-14
Hudson Bus Lines 70 Union Street Medford, MA 02155-4695	395-8083 696-9200	Medford	6-15
Interstate Coach, Unda's Bus Service 1139 Washington Street Stoughton, MA 02072	344-2231	Stoughton	6-1
Massachusetts Bay Transit Authority (MBTA) 10 Park Plaza Boston, MA 02116			6-17
Schedules and Routes (Greg Kelly)	722-3314-x 73	Boston	
Pass Program	722-5218	Boston	
Handicapped/Elderly Service	722-5123	Boston	
Commuter Rail (South Station)	482-4400	Boston	
Plymouth & Brockton Street Railway Co. 8 Industrial Park Road Plymouth, MA 02360	746-0378 1-800-328-9997 (toll free)	Plymouth	6-25
Plymouth Rock Trolley Co. 22 Main Street Plymouth, MA 02360	747-3419	Plymouth	6-31

SPECIAL NEEDS TRANSPORTATION SERVICE (Elderly/Handicapped)

Please see Section VII for more information

	Phone #'s	Location	Page
Dial-A-Bat Elderly/Handicapped 232 Main Street Brockton, MA 02401	584-5530	Brockton	7-1
MBTA Office for Special Needs 10 Park Plaza Boston, MA 02116	1-800-LIFTBUS 722-5415 (TTY)	Boston	7-6
Southshore Community Action Council 17R Court Street Plymouth, MA 02360	746-6874	Plymouth	7-12
Old Colony Elderly Services 231 Main Street, PO Box 1586 Brockton, MA 02401	584-8890 584-1561	Brockton Brockton	7-12
Web of Life Outdoor Education Center PO Box 530 Carver, MA 02230	866-5353	Carver	7-13
TAXI SERVICES IN THE OCPC REGION			7-19
PRIVATE FOR PROFIT TRANSIT PROVIDERS			
Park Transportation Co., Inc. 196 East Main Street Avon, MA 02322	580-1355	Avon	7-13
H.T. Drummond, Inc. Van Service 22 McClelland Road Halifax, MA 02328	293-6264	Halifax	7-14
LIMOUSINE AND AIRPORT TRANSPORTATION SERVICES			
Classic Limousine of New England PO Box 53 Stoughton, MA 02072	344-3749	Stoughton	7-15
Green Harbor Taxi 106 Canal Street - PO Box 63 Green Harbor, MA 02041	837-1234	Marshfield	7-15
Regal Limousine Service 20 Duncan Road Stoughton, MA 02072	344-1868	Stoughton	7-15

LIMOUSINE SERVICES (cont'd)

After Hours Limousine	746-5719	Plymouth	7-16
Transportation Unlimited 66 Sinclair Road Brockton, MA 02401	586-1894	Brockton	7-16
Custom Limousine	697-8733	Bridgewater	7-16
James Rolls Royce Service	588-1019	Brockton	7-18

IV. FREQUENCY OF AVAILABLE SERVICE IN THE OCPC REGION BY CARRIER

SECTION IV

FREQUENCY OF AVAILABLE SERVICE WITHIN THE OLD COLONY REGION

Carrier	M-F Peak Period Direction Morning	Afternoon	All Day Sat.	Sun.
BAYSTATE	5 trips	6 trips	4 trips	3 trips
BLOOM	5 trips	3 trips	5 trips	5 trips
BROCKTON AREA TRANSIT				
Brockton	20-40 mins.	20-40 mins.	40 mins.	40 mins.
Stoughton	2 trips	2 trips	10 trips	----
Ashmont/Avon	15-20 mins.	15-20 mins.	40 mins.	----
Bridgewater State Campus Shuttle	15 mins.	20-25 mins.	----	----
CAREY'S BUS LINES	4 trips	4 trips	----	----
HUDSON BUS LINES				
Cobbs Corner, Canton-Mattapan	60 mins.	60 mins.	11 trips	----
INTERSTATE	5 trips	6 trips	4 trips	3 trips
MBTA				
Stoughton (Rail)	4 trips	3 trips	6 trips	----
Avon-Ashmont (Route #240)	20-30 mins.	20-40 mins.	60 mins.	16 trips
Brockton/Holbrook to Quincy (Route #230)	15-20 mins.	20-30 mins.	60 mins.	60 mins.
PLYMOUTH AND BROCKTON				
Brockton-Boston (Route #2458)	4 trips	4 trips	----	----
Hyannis-Boston (Route #2451)	14 trips	4 trips	15 trips	15 trips
Plymouth-Boston (Route #2455)	13 trips	1 trip	----	----
Pembroke Center-Boston (Route #2459)	1 trip	1 trip	----	----
Plymouth-Logan Airport (Route #2457)	2 trips	----	----	----
PLYMOUTH ROCK TROLLEY	15 mins.	15 mins.	15 mins.	15 mins.

V. TOWN MAPS OF BUS AND RAIL ROUTES

Old Colony Planning Council
1978

TOWN OF ABINGTON
MASSACHUSETTS

CAREY'S BUS LINES

TOWN OF AVON

MASSACHUSETTS

Old Colony Planning Council
1978

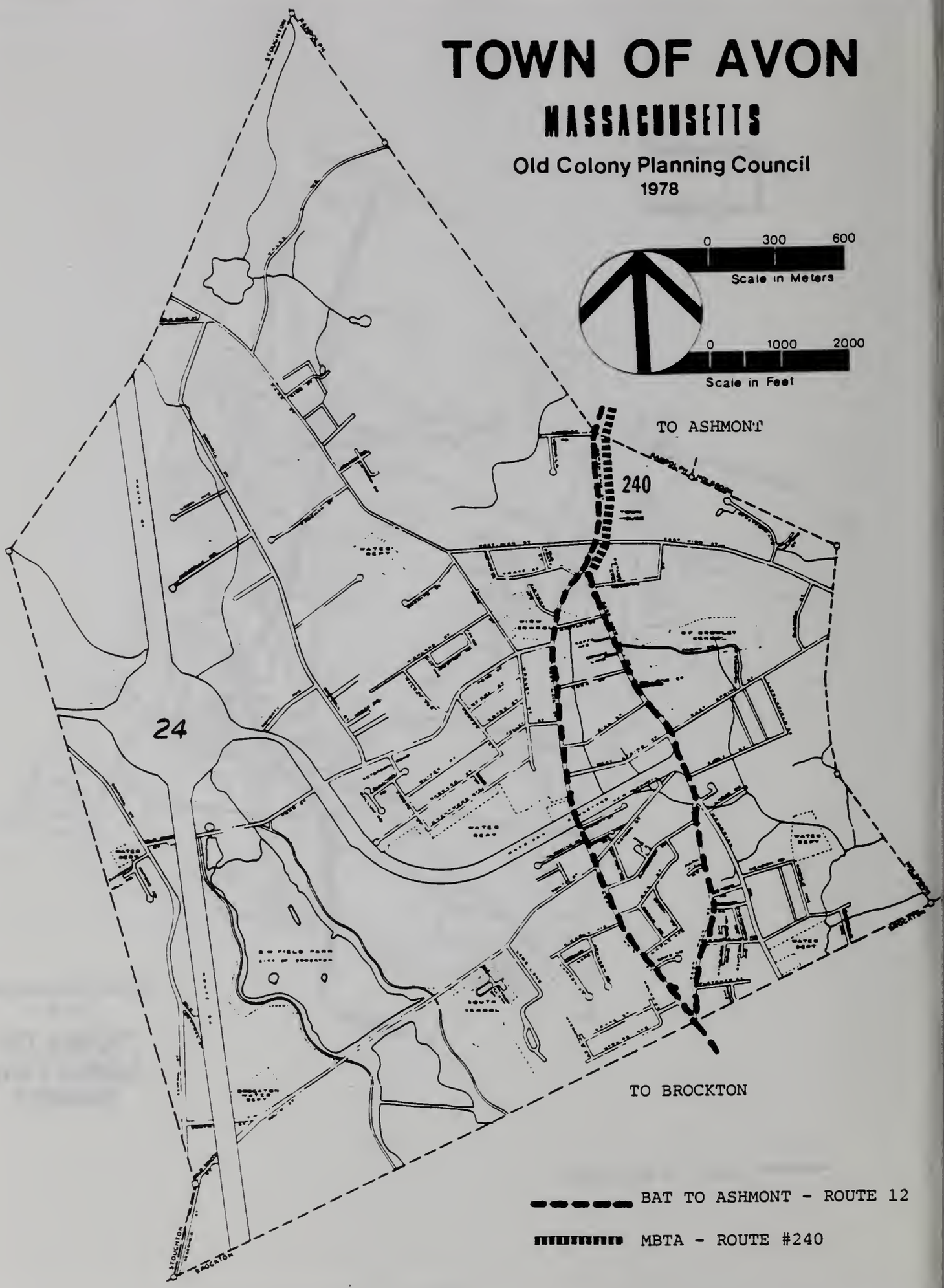

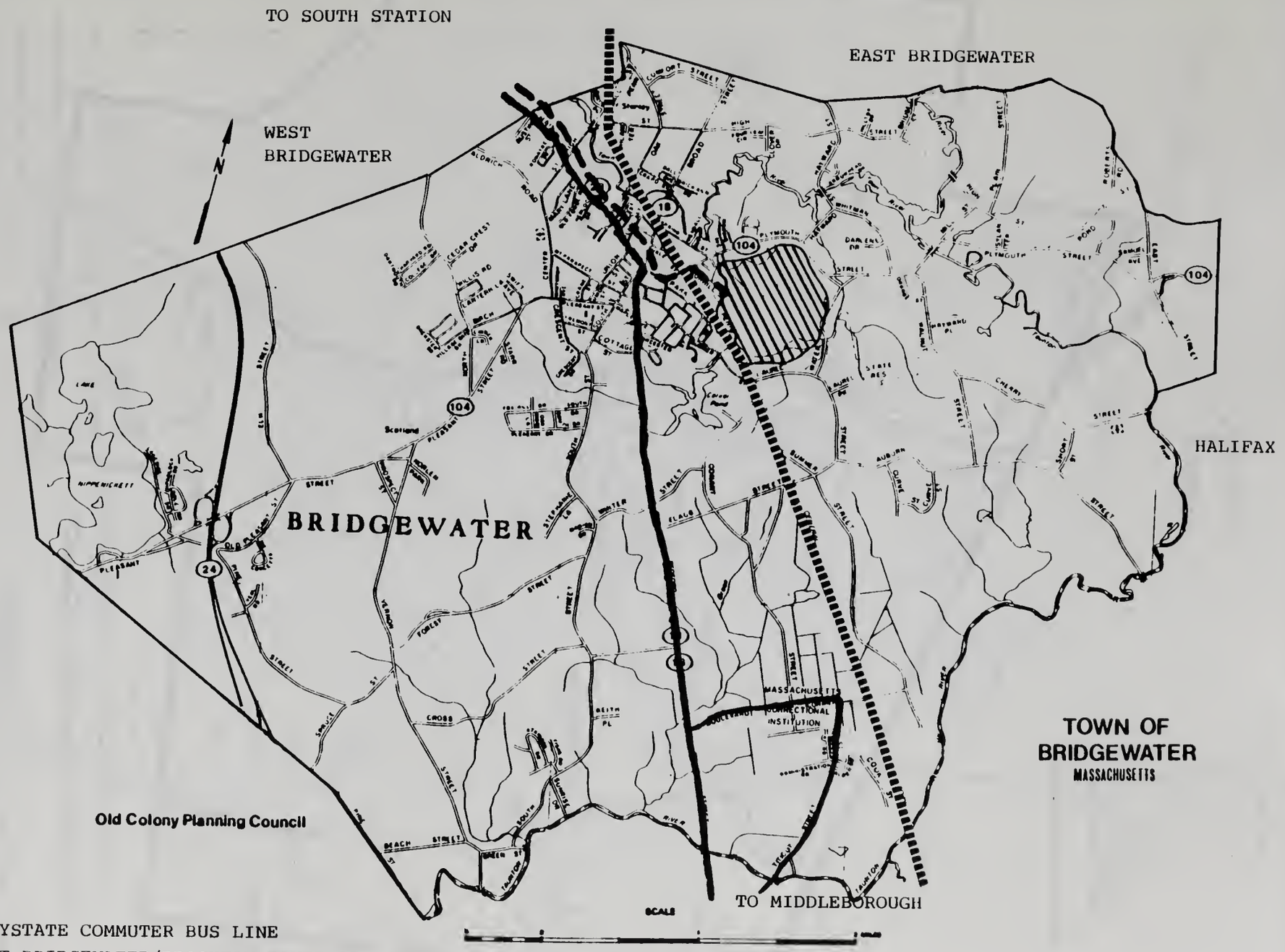

BAYSTATE COMMUTER BUS LINE

BAT BRIDGEWATER/BROCKTON ROUTE 27

BAT CAMPUS SHUTTLE

CAPE COD & HYANNIS RAILROAD

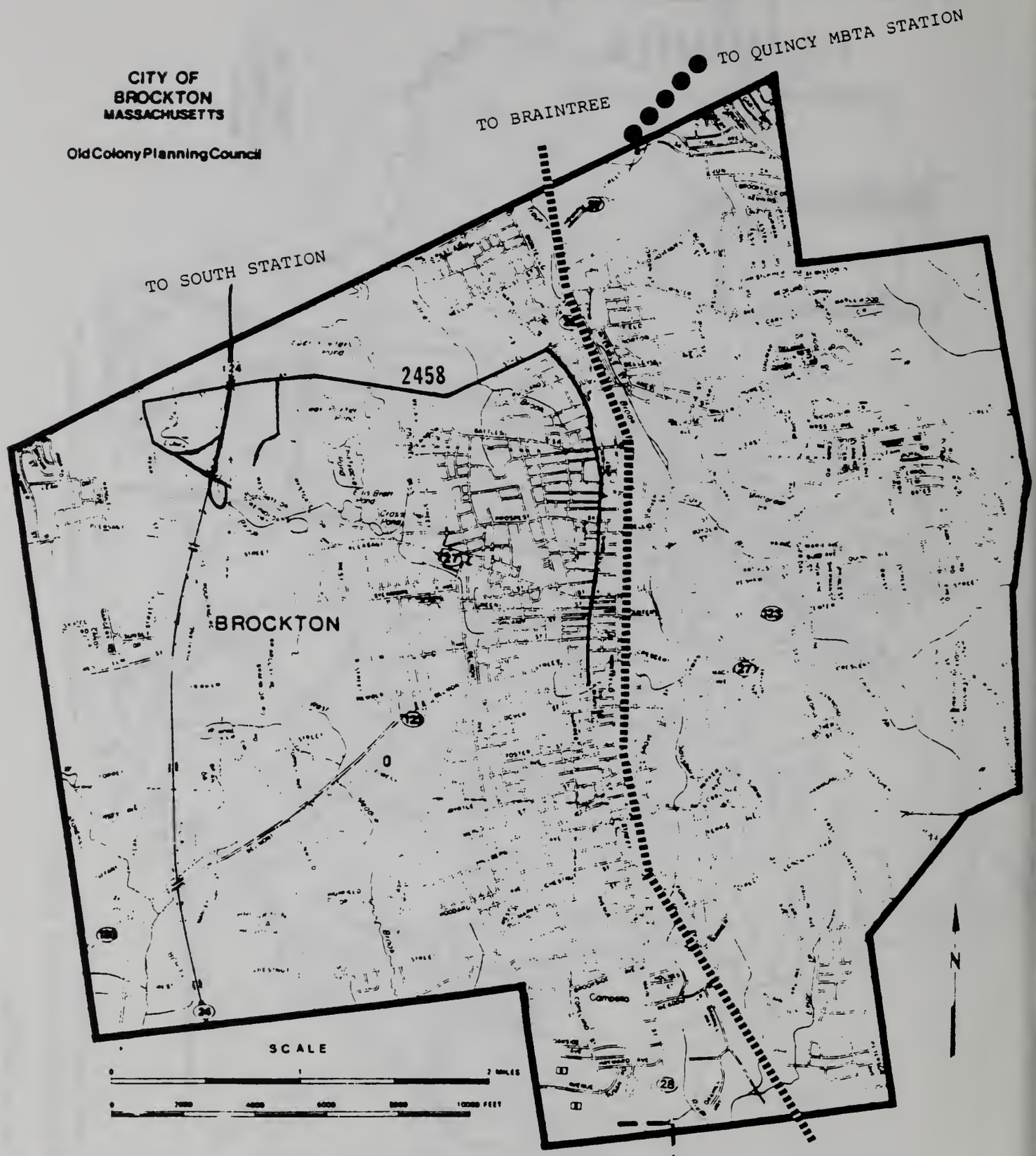

CAPE COD & HYANNIS RAILROAD

BAT TO BRIDGEWATER STATE

MBTA - Rt. 230

PLYMOUTH AND BROCKTON STREET RAILWAY
#2458

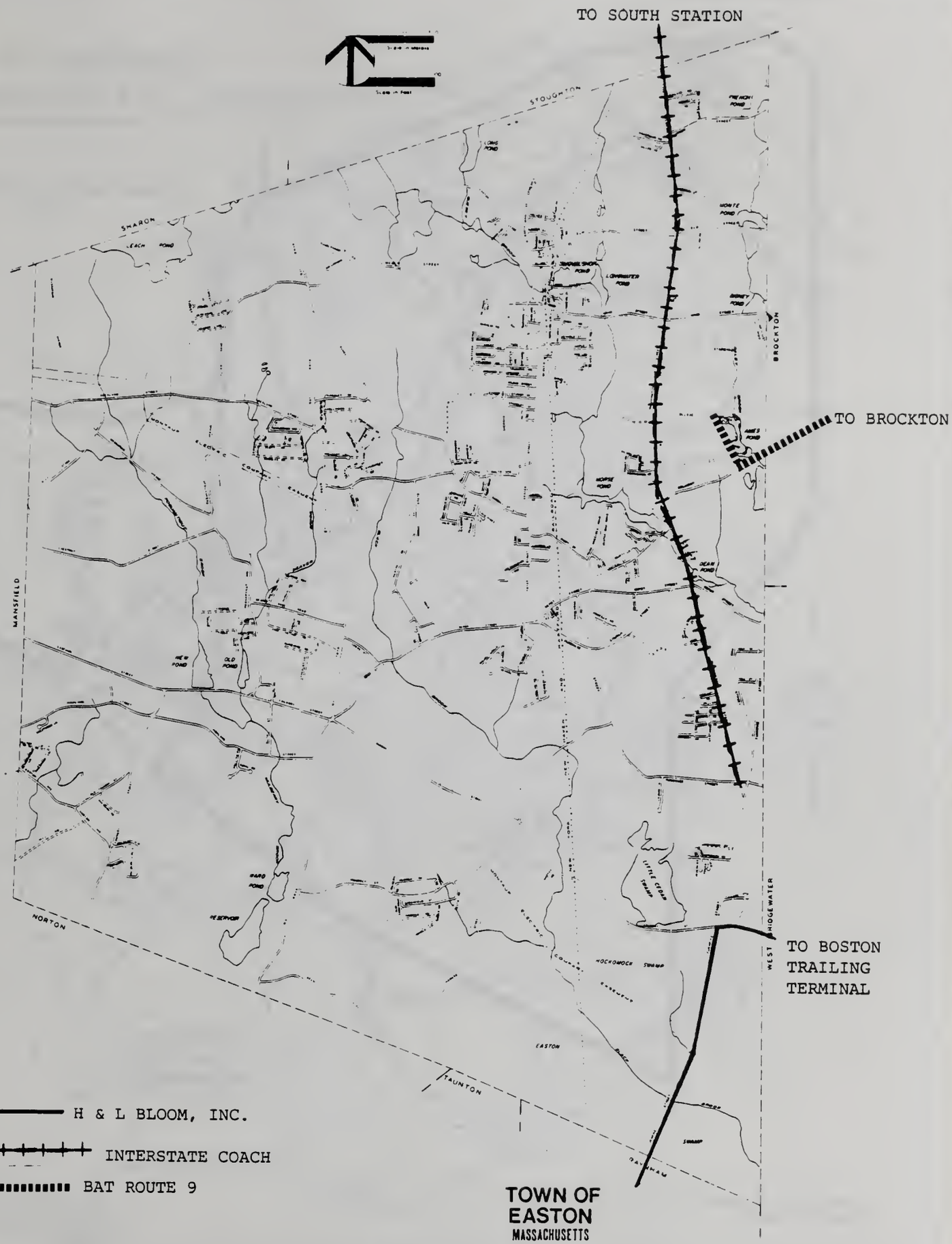

TOWN OF EASTON
MASSACHUSETTS
Old Colony Planning Council
1978

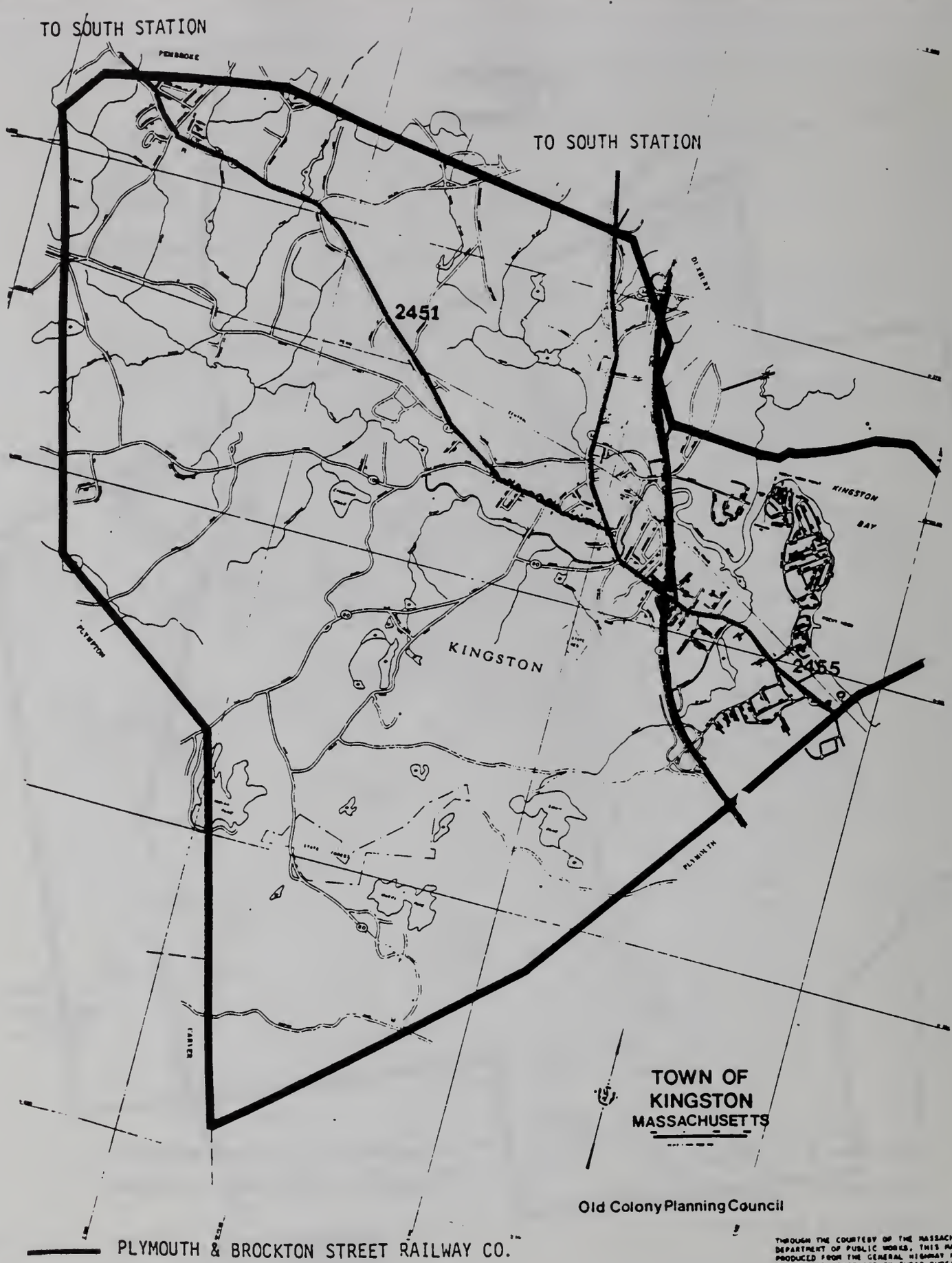

THROUGH THE COURTESY OF THE MASSACHUSETTS DEPARTMENT OF PUBLIC WORKS, THIS MAP WAS PRODUCED FROM THE GENERAL HIGHWAY MAPS DATED 1975, PREPARED BY THEIR BUREAU OF TRANSPORTATION PLANNING AND DEVELOPMENT IN COOPERATION WITH THE FEDERAL HIGHWAY ADMINISTRATION.

TOWN OF PEMBROKE
MASSACHUSETTS

Old Colony Planning Council
1978

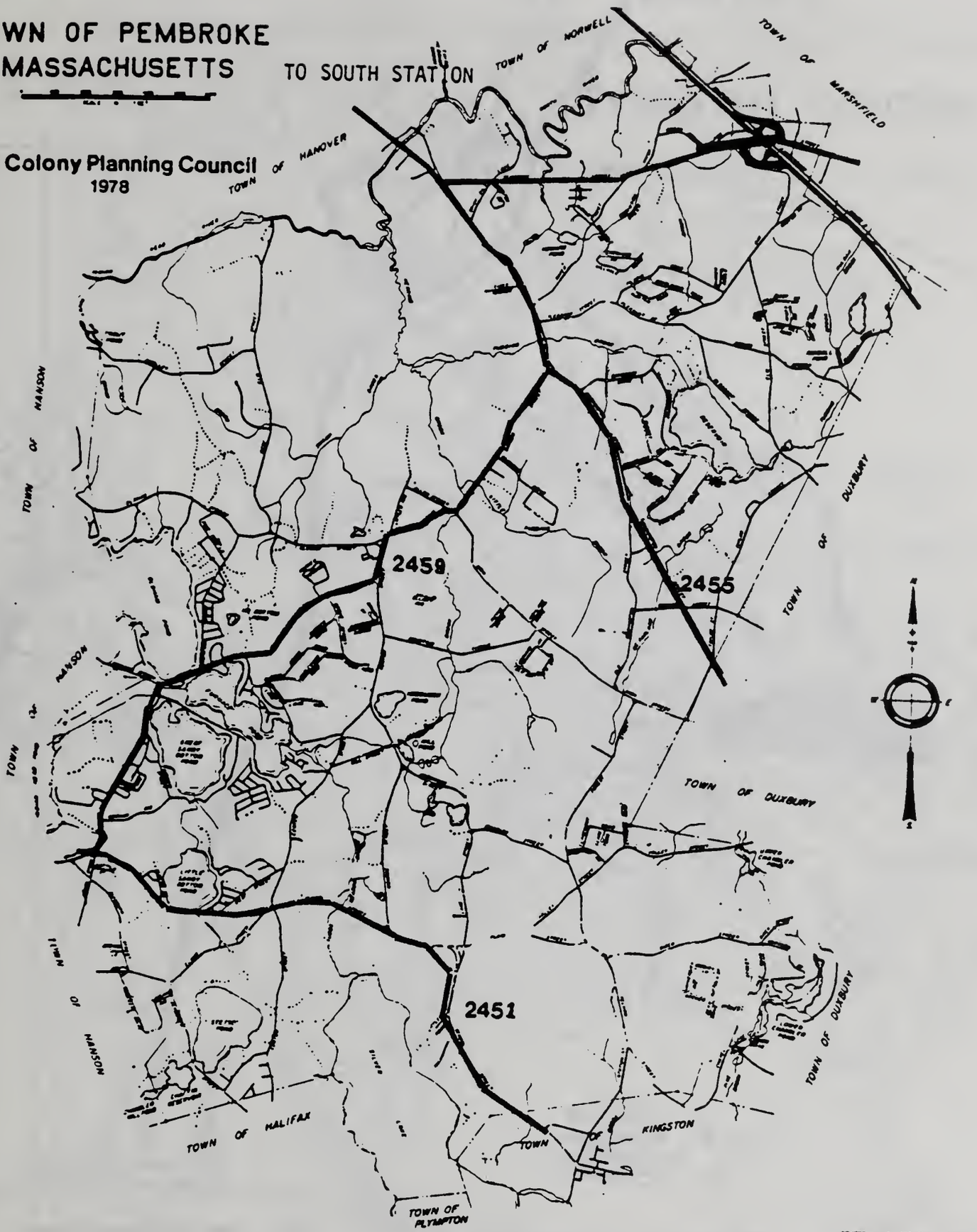

PLYMOUTH & BROCKTON STREET RAILWAY CO.

PLYMOUTH & BROCKTON STREET RAILWAY

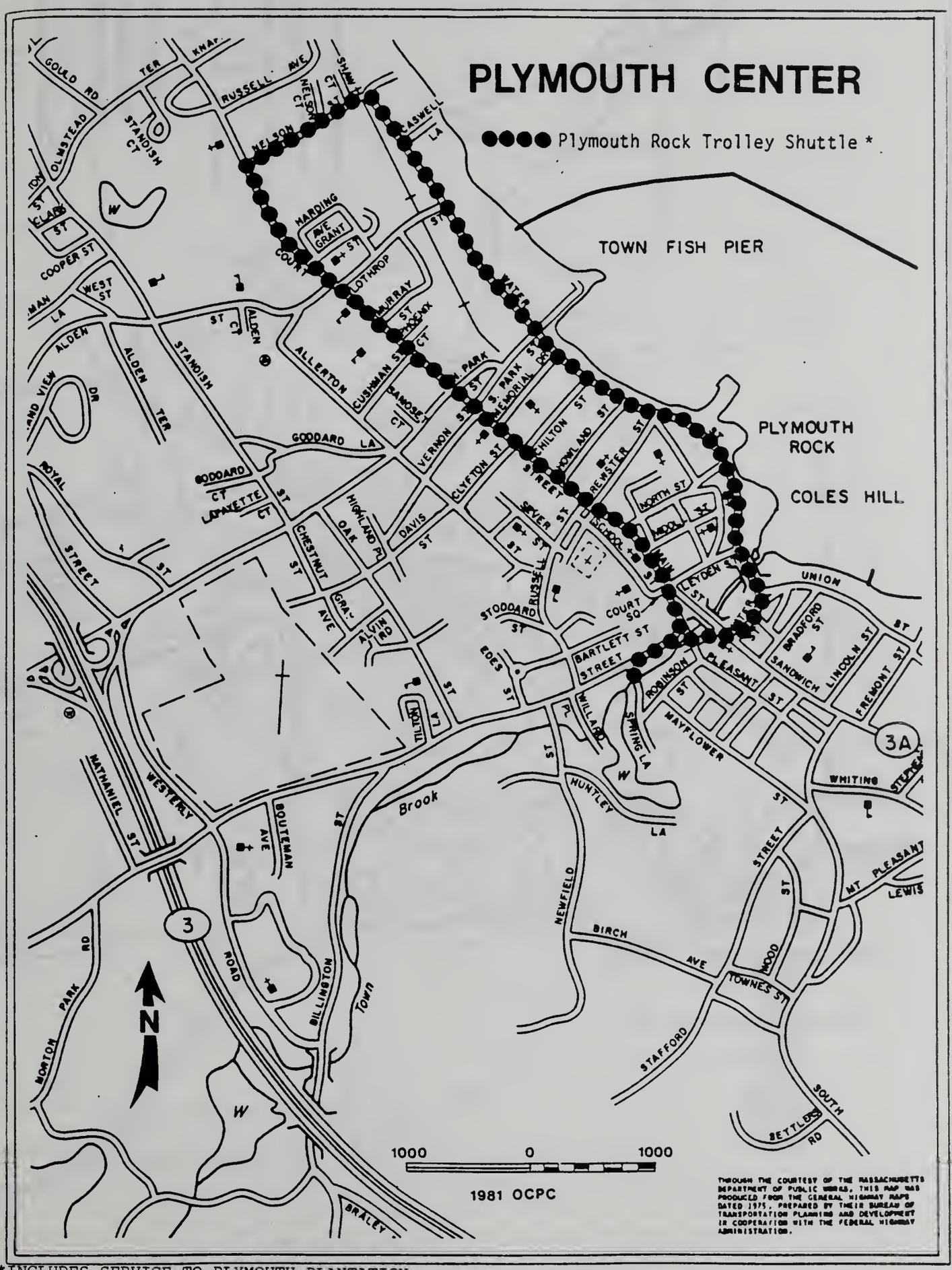

*INCLUDES SERVICE TO PLYMOUTH PLANTATION

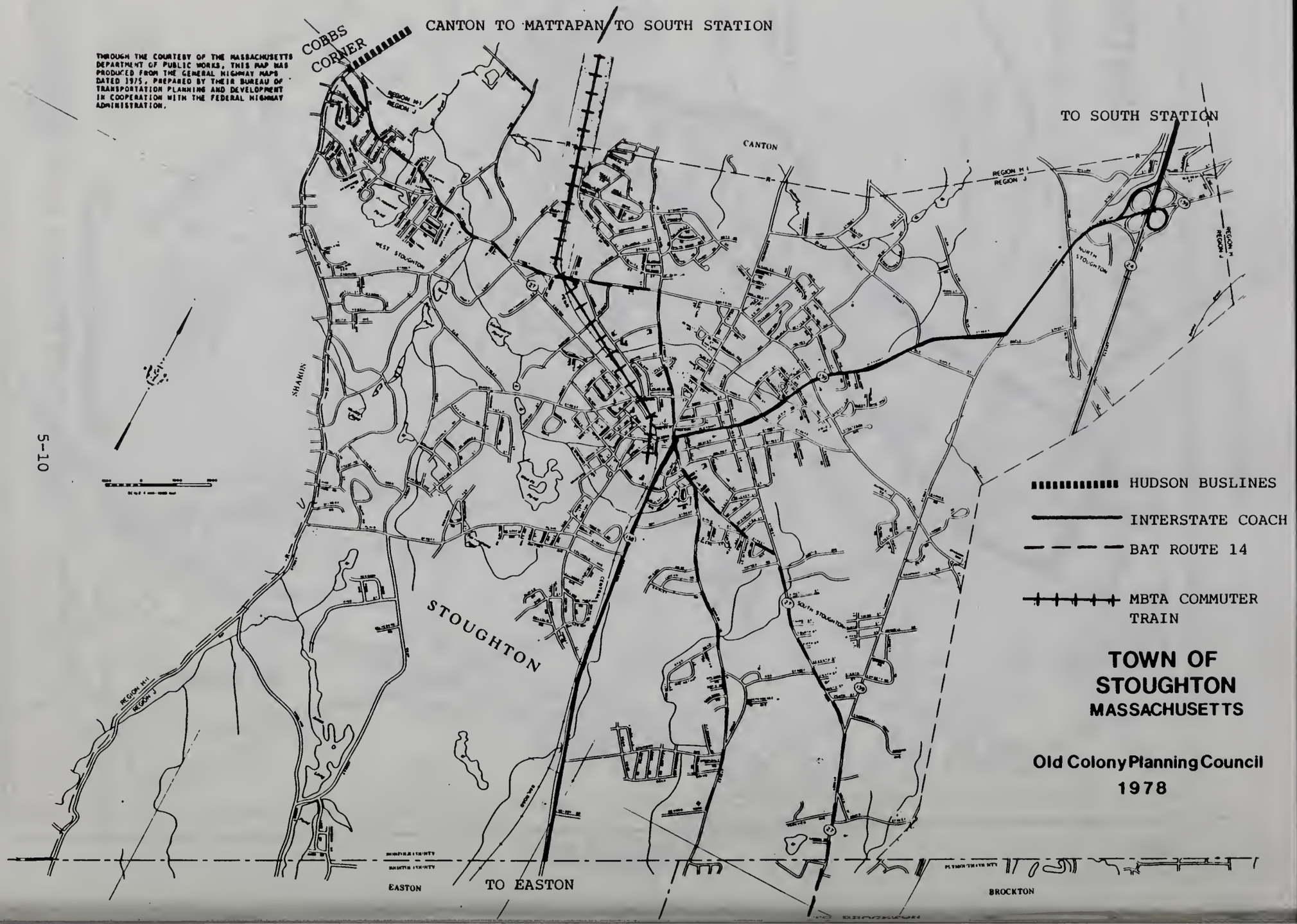
THROUGH THE COURTESY OF THE MASSACHUSETTS DEPARTMENT OF PUBLIC WORKS, THIS MAP WAS PRODUCED FROM THE GENERAL HIGHWAY MAPS DATED 1975, PREPARED BY THEIR BUREAU OF TRANSPORTATION PLANNING AND DEVELOPMENT IN COOPERATION WITH THE FEDERAL HIGHWAY ADMINISTRATION.
COBBS CORNER
CANTON TO MATTAPAN TO SOUTH STATION
TO SOUTH STATION
CANTON
REGION H1
REGION J
WEST STOUGHTON
NORTH STOUGHTON
SOUTH STOUGHTON
SHARON
STOUGHTON
EASTON
TO EASTON
BROCKTON
HUDSON BUSLINES
INTERSTATE COACH
BAT ROUTE 14
MBTA COMMUTER TRAIN
TOWN OF STOUGHTON
MASSACHUSETTS
Old Colony Planning Council
1978

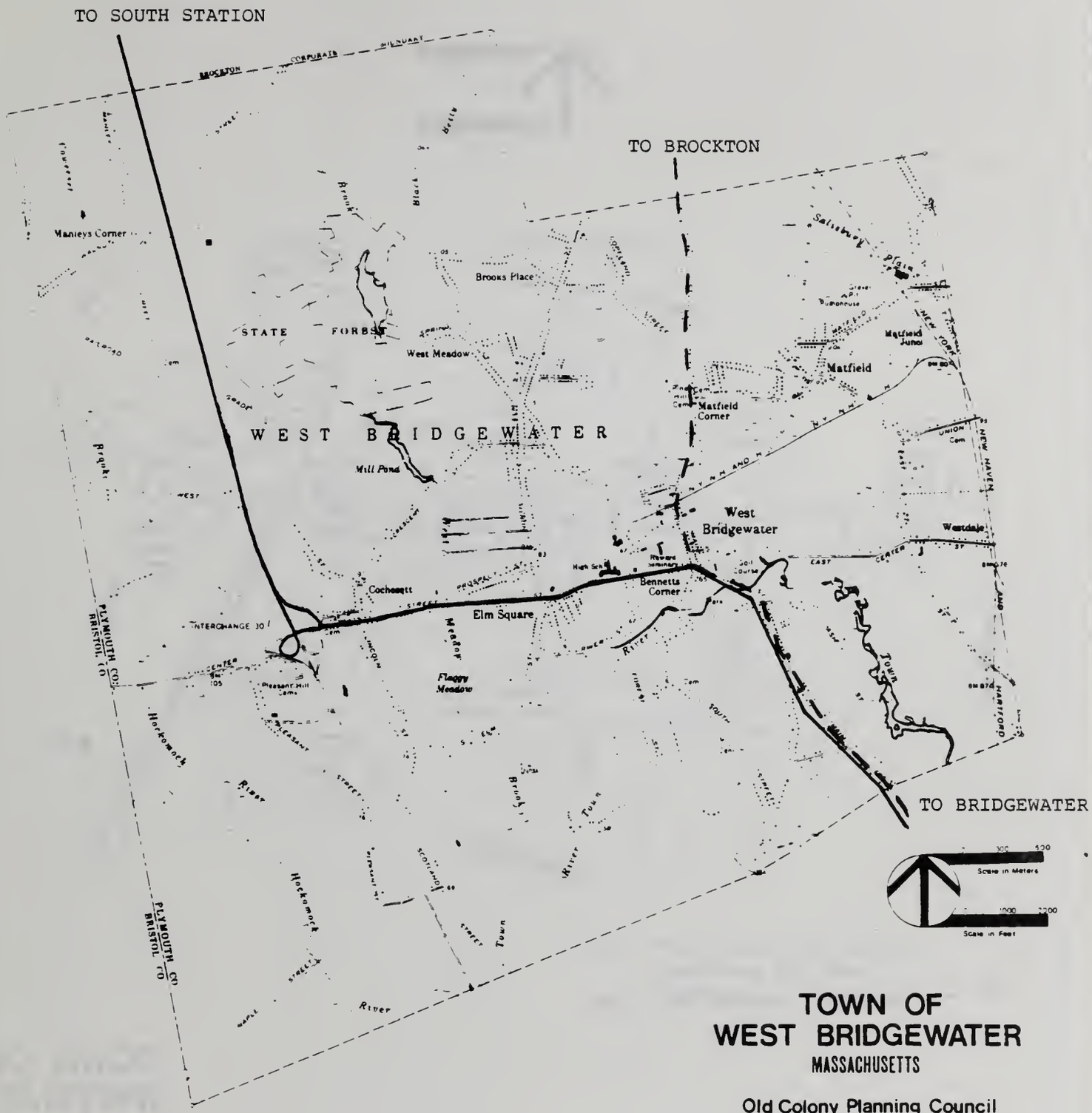

TOWN OF WEST BRIDGEWATER

MASSACHUSETTS

Old Colony Planning Council

1978

BAT BROCKTON-BRIDGEWATER STATE

BAYSTATE COMMUTER BUS LINE

CAREY'S BUS LINES

TOWN OF WHITMAN
MASSACHUSETTS

Old Colony Planning Council
1978

VI. Bus/Train/Boat/Airport Schedules and Fare Information by Carrier

Baystate Commuter Lines, Inc.
Tel. (508) 583-2225, 823-3182 (617) 344-2231
Middleboro-Bridgewater-W. Bridgewater-Easton-Stoughton-Boston

MONDAY THRU FRIDAY
IN-BOUND TO BOSTON
(Read Down)

SATURDAY & SUNDAY																		
10 00AM	3 30PM	7 45PM	5 55AM	X	6.35AM	7.00AM	7:30AM	9.30AM	5 00PM	Middleboro Ctr.	*	*	*	*	*	*	*	*
F	F	F	X	X	F	F	F	F	F	Everett Sq	R	R	R	R	R	R	R	R
F	F	F	X	X	F	F	F	F	F	Middleboro Rotary	R	R	R	R	R	R	R	R
10.15	3 45	8 00	X	X	X	X	X	9:40	5.15	Correctional Complex	R	R	X	R	R	R	R	R
F	F	F	6:10	6:35	F	F	F	F	F	Legion Field	*	*	*	*	*	*	*	*
10:20	3:55	8 05	6:15	6:40	6:55	7:20	7:50	9 50	5:25	Bridgewater Ctr	*	*	*	*	*	*	*	*
F	F	F	F	F	F	F	F	F	F	Kingswood	R	R	R	R	R	R	R	R
F	F	F	F	F	F	F	F	F	F	Rte 28 @ High St	R	R	R	R	R	R	R	R
10:35	4:05	8:20	6:25	6:50	7:05	7:30	8:00	10:00	5:35	W Bridgewater Ctr	*	*	*	*	*	*	*	*
10:37	4:07	8:22	6:30	6:52	7:07	7:32	8:02	10:02	5:38	Hockomock	*	*	*	*	*	*	*	*
			6:35		7:10		8:05	10:05		106 & 24	*	*	*	*	*	*	*	*
								10:10		Forge Plaza, Rte. 138		R						R
								F		Hilliards Rte 138		R						R
								10:20		Stoughton Terminal, 138		R						R
								F		Stoughton Ctr		R						R
										South Station	8 15	12 PM	3 50	4 20	4 45	5 15	5:45	6 30
										Park Square	8 05AM	11 45AM	3 40PM	4.10PM	4.30PM	5 00PM	5 30PM	6 20PM

MONDAY THRU FRIDAY
OUT-BOUND FROM BOSTON
(Read Up)

SATURDAY & SUNDAY	
*	*
R	R
R	R
R	R
R	R
*	*
R	R
R	R
*	*
R	R
R	R
12 PM	5 10
11 50AM	5 00PM

KEY:
♿ — Wheel Chair Service available (Advance reservations required)
F — Flag Stop
R — Driver will stop on Request
X — No Stop on this Trip
* — Regular Stop

HOLIDAYS

No service on the following:
New Years, Memorial Day, July 4th, Labor Day, Columbus Day, Veterans Day, Thanksgiving Day, Christmas Day

LIMITED SERVICE*

Washington's Birthday, Patriot's Day and Martin Luther King Day

*See Saturday Schedule

No Smoking, No Food, No Beverages on any bus servicing this schedule

FARES

	Cash One Way	10 Ride Books
M'boro/Boston	4.25	31.00
Correctional Complex	4.00	------
B'water	3.75	27.50
W.B'water	3.50	25.00
Easton	2.75	25.00
Stoughton	2.50	23.00

BOOKS CAN BE PURCHASED FROM DRIVERS NO CHECKS
EXACT FARE PLEASE

MAJOR DEPARTURE POINTS

Middleboro
Main St. at Town Hall

Bridgewater Correctional Complex
Old Colony Correctional Center
Treatment Center State Hospital
Titicut and Alden Square

Bridgewater
Fox Run Legion Field
Shell Gas Station Bedford & Summer Sts.
Kingswood High St.

W. Bridgewater
Main & River St. (monument)
Elm Sq., Central & Elm Sts. (Hockomock)

106 & 24
Commuter Lot

Easton
Forge Plaza, Rte 138 Hilliards, Route 138

Stoughton Terminal
1139 Washington St., Rte 138
Rte. 138 Side of Baybank, Stoughton Center

Park Square (Boston)
Corner of Stuart St. & Arlington St.
Front of Univ. of Mass. Bldg.

South Station
Corner of Beach & Lincoln Sts

EFFECTIVE
7-17-89

BUS SCHEDULE

BAY STATE COMMUTER LINES, INC.

OPERATED BY INTERSTATE COACH

SERVING

BOSTON — BRIDGEWATERS
MIDDLEBORO — STOUGHTON
EASTON

508 583-2225 823-3182
617 344-2231

H & L Bloom, Inc.
Tel. (508) 822-1991 (823-8976)
Boston - Taunton - Easton - Brockton
EFFECTIVE 7/88

TERMINAL
2-10 Oak Street
Taunton, MA

BLOOM BUS LINES

LIGHT TYPE = A.M. **BOLD TYPE = P.M.**

TAUNTON — RAYNHAM — BOSTON — Monday thru Friday

*Denotes City Hall

Taunton Lv →	*6:00	6:10	6 35	*7:00	7:15	*7:15	7:25	9:00	11:00	1:30	3:30	6:05	9:00
Raynham Lv		6:18	6 43		7:23		7:33	9.08	11:08	1:38	3:38	6:13	9:08
Boston Tw Arr		7:15	7:45		8:30		8:40	10:00	12:00	2:30	4:30	7:05	10:00

BOSTON — RAYNHAM — TAUNTON — Monday thru Friday

*Denotes City Hall

Boston Lv →	8:00	10:00	12:01	2:30	4:45	5:15	7:15	10:00
Raynham Arr	8:50	10:50	12:50	3:20	5:35	6:05	8:05	10:50
Taunton Arr	9:00	11:00	1:00	3:30	*5:45	*6:15	8:15	11:00

TAUNTON — RAYNHAM — BOSTON — Saturdays and Sundays

Lv Taunton	9:00	11:00	1:30	3:30	6:05

BOSTON — RAYNHAM — TAUNTON — Saturdays and Sundays

Lv Boston	10:00	12:01	2:30	4:45	7:15

TAUNTON — RAYNHAM — BOSTON — Holidays

Lv Taunton	9:00	3:30	6:05

BOSTON — RAYNHAM — TAUNTON — Holidays

Lv Boston	10:00	4:45	7:15

TAUNTON — FALL RIVER — Monday thru Friday

Lv Taunton	5:20	6:05

FALL RIVER — TAUNTON — Monday thru Friday

Lv Fall River	6:00	7:00

TAUNTON - BROCKTON (Westgate Mall) — Monday thru Friday

Lv. Taunton	*9:00 a.m.	11:00 a.m.	1:30 p.m.	*6:05 p.m.
Lv. Brockton (Westgate Mall)		2:50	*7:35	

***Denotes Saturday & Sunday**

FARES	ONE-WAY	ROUND TRIP	Commuterbo (5 Roundtri
Taunton - Boston	$3.40	$6.80	$27.00
Raynham (track) - Boston	$3.00	$6.00	
Easton - Boston (Rte. 106)	$2.15	$4.30	
Boston - Fall River	$4.10	$8.20	
Taunton - Easton (Rte. 106)	$1.50	$3.00	

BROCKTON AREA TRANSIT (BAT)
Tel. (508) 580-1170
Current Fares Effective 1/22/89

	ADULT	ELDERLY & HANDICAPPED AND CHILDREN UNDER 12
Brockton	.60	.30
Brockton-Avon	.60	.30
Brockton-Stoughton	.75	.35
Stoughton	.60	.30
Brockton-Ashmont	1.20	.60
Brockton-Randolph	.75	.35
Avon-Ashmont	1.00	.50
Avon-Randolph	.60	.30
Avon-Milton	.75	.35
S. Randolph-Ashmont	.75	.35
Mini-Mallet	.50	.25

Children under 5 ride free

Monthly Riders Club Card $18

Ashmont Commuter Book $12

Exact Fare Only

For Information 580-1170

BAT does not offer service on the following holidays:

NEW YEARS DAY, MEMORIAL DAY, JULY 4TH, LABOR DAY, COLUMBUS DAY, VETERANS DAY, THANKSGIVING DAY, CHRISTMAS DAY.

Bridgewater State College Shuttle

The Bridgewater State College bus service running to K-Mart Plaza on Rte. 28 in Brockton and the College campus shuttle are free to charge to passengers. Please note that these routes operate only at times when Bridgewater State College is in session.

RIDER'S CLUB CARDS AVAILABLE AT:

People's Savings Bank (221 Main Street, 742 Centre Street, Westgate Mall, West Shopping Center)

Bank of New England, 34 School Street

Southstate Bank for Savings, 1 N. Main Street

Brockton Credit Union, Legion Parkway

Security Federal S & L Association, 40 Legion Parkway, West Side Shopping Center

Tex Barry's, 250 Main Street

Frye's Cigar Store, 280 Main Street

Montello News, 829 N. Main Street

Fischer's Market, 1123 N. Main Street

Massasoit Community College, Campus Shop

COMMUTER BOOKS AVAILABLE AT:

Tex Barry's, 250 Main Street

Frye's Cigar Store, 280 Main Street

Montello News, 829 N. Main Street

Fischer's Market, 1123 N. Main Street

Dunnington Super Drug Stores, (109 Main Street, 190 Oak Street and 390 Pleasant Street)

BROCKTON AREA TRANSIT (BAT)
Brockton City Routes

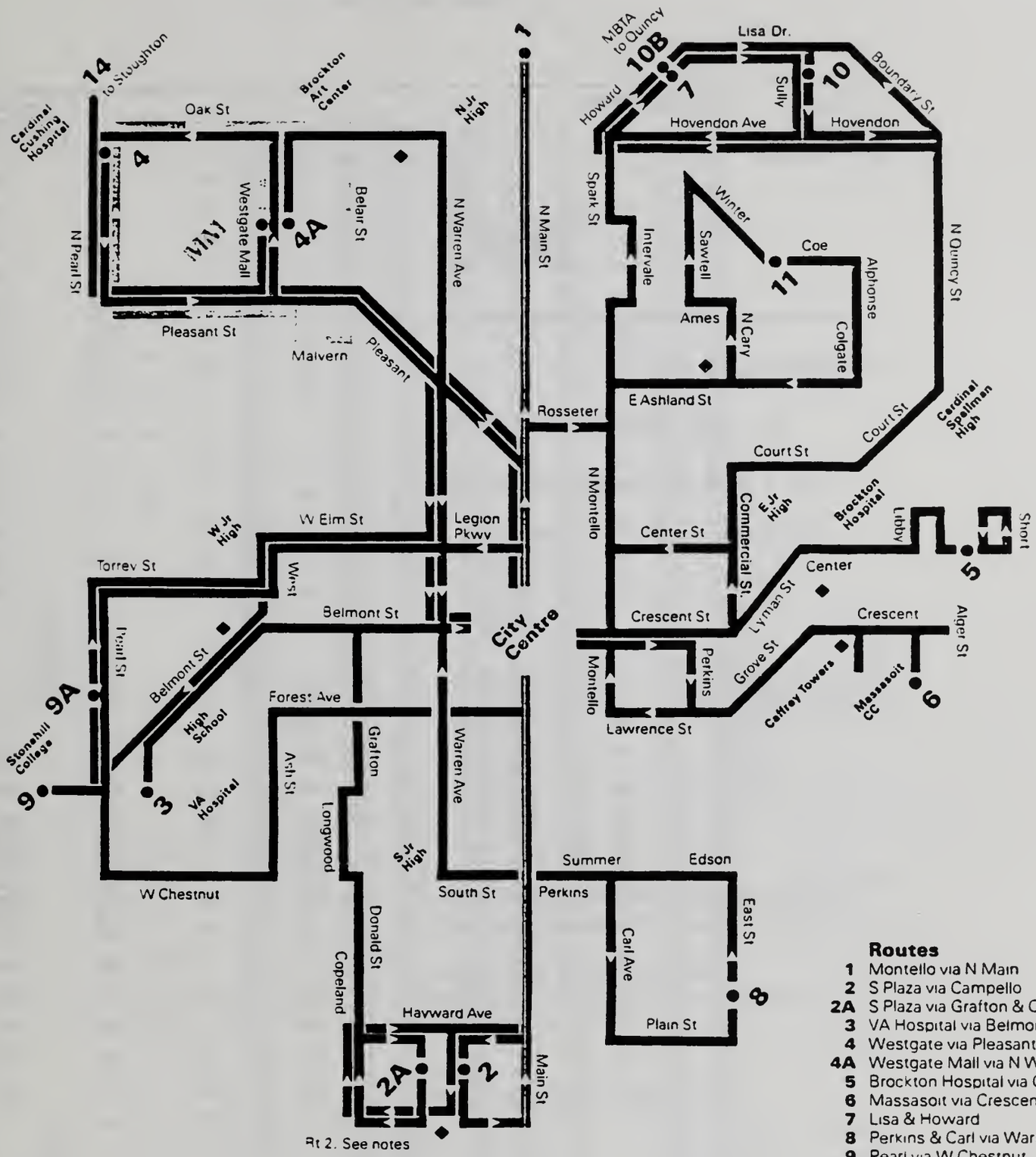

Routes

- **1** Montello via N Main
- **2** S Plaza via Campello
- **2A** S Plaza via Grafton & Copeland
- **3** VA Hospital via Belmont
- **4** Westgate via Pleasant
- **4A** Westgate Mall via N Warren
- **5** Brockton Hospital via Centre
- **6** Massasoit via Crescent
- **7** Lisa & Howard
- **8** Perkins & Carl via Warren
- **9** Pearl via W Chestnut
- **9A** Pearl via Torrey
- **10** N Quincy via Court
- **10B** Lisa & Howard via N Quincy
- **11** Cary Hill
- **14** Stoughton via Westgate
- **MM** Mini-Mailer (see Mini-Mailer schedule)

◆ Shopping Centers

● *End of Line*

Brockton Area Transit (BAT)
Brockton City Schedule (Weekdays)
Effective 9/3/89

Brockton	**Monday-Friday**														N - See Notes
Routes	**1**	**2**	**2A**	**3**	**4**	**4A**	**5**	**6**	**7**	**8**	**N9**	**9A**	**10**	**10B**	**11**
Leave City Centre	6:00	6:00		6:00	6:00	6:00	6:00	6:00	6:00	6:00			6:00		
	6:40	6:40		6:40	6:40	6:40	6:40	6:40	6:40	6:40	6:40		6:40		6:40
	7:00	7:00		7:00	7:00	7:00	7:00	7:00		7:00					
	7:20	7:20	7:20	7:20	7:20	7:20	7:20	7:20	7:20	7:20	7:20		7:20		7:20
	7:40	7:40		7:40	7:40	7:40	7:40	7:40		7:40					
	8:00	8:00	8:00	8:00	8:00	8:00	8:00	8:00	8:00	8:00	8:00		8:00		8:00
	8:20	8:20		8:20	8:20	8:20	8:20	8:20		8:20					
	8:40	8:40	8:40	8:40	8:40	8:40	8:40	8:40	8:40	8:40	8:40		8:40		8:40
	9:00	9:00		9:00	9:00	9:00	9:00	9:00		9:00					
	9:20	9:20	9:20	9:20	9:20	9:20	9:20	9:20	9:20	9:20	9:20		9:20		9:20
	10:00	10:00	10:00	10:00	10:00	10:00	10:00	10:00	10:00	10:00		10:00	10:00		10:00
	10:40	10:40	10:40	10:40	10:40	10:40	10:40	10:40	10:40	10:40	10:40		10:40		10:40
	11:20	11:20	11:20	11:20	11:20	11:20	11:20	11:20	11:20	11:20		11:20	11:20		11:20
Noon	12:00	12:00	12:00	12:00	12:00	12:00	12:00	12:00	12:00	12:00	12:00		12:00		12:00
	12:40	12:40	12:40	12:40	12:40	12:40	12:40	12:40	12:40	12:40		12:40	12:40		12:40
	1:20	1:20	1:20	1:20	1:20	1:20	1:20	1:20	1:20	1:20	1:20		1:20		1:20
	1:40	1:40		1:40	1:40	1:40	1:40	1:40		1:40					
	2:00	2:00	2:00	2:00	2:00	2:00	2:00	2:00	2:00	2:00		2:00	2:00		2:00
	2:20	2:20		2:20	2:20	2:20	2:20	2:20		2:20					
	2:40	2:40	2:40	2:40	2:40	2:40	2:40	2:40	2:40	2:40	2:40		2:40		2:40
	3:00	3:00		3:00	3:00	3:00	3:00	3:00		3:00					
	3:20	3:20	3:20	3:20	3:20	3:20	3:20	3:20	3:20	3:20		3:20	3:20		3:20
	3:40	3:40		3:40	3:40	3:40	3:40	3:40		3:40					
	4:00	4:00	4:00	4:00	4:00	4:00	4:00	4:00	4:00	4:00	4:00		4:00		4:00
	4:20	4:20		4:20	4:20	4:20	4:20	4:20		4:20					
	4:40	4:40	4:40	4:40	4:40	4:40	4:40	4:40	4:40	4:40	4:40		4:40		4:40
	5:00	5:00		5:00	5:00	5:00	5:00	5:00		5:00					
	5:20	5:20	5:20	5:20	5:20	5:20	5:20	5:20	5:20	5:20	5:20		5:20		5:20
	5:40	5:40		5:40	5:40	5:40	5:40	5:40		5:40					
Covered	6:00	6:00		6:00	6:00	6:00	6:00	6:00		6:00				6:00	
By	6:40	6:40		6:40	6:40	6:40	6:40	6:40		6:40				6:40	
Route	7:20	7:20		7:20	7:20	7:20	7:20	7:20		7:20				7:20	
12	8:00	8:00		8:00	8:00	8:00	8:00	8:00		8:00				8:00	
Ashmont	8:40	8:40		8:40	8:40	8:40	8:40	8:40		8:40				8:40	
Leave end of line	6:20	N 6:20		6:20	6:20	6:20	6:20	6:20	6:20	6:20			6:20		
	7:00	7:00	7:00	7:00	7:00	7:00	7:00	7:00	7:00	7:00	7:00		7:00		7:00
	7:20	7:20		7:20	7:20	7:20	7:20	7:20		7:20					
	7:40	7:40	7:40	7:40	7:40	7:40	7:40	7:40	7:40	7:40	7:40		7:40		7:40
	8:00	8:00		8:00	8:00	8:00	8:00	8:00		8:00					
	8:20	8:20	8:20	8:20	8:20	8:20	8:20	8:20	8:20	8:20	8:20		8:20		8:20
	8:40	8:40		8:40	8:40	8:40	8:40	8:40		8:40					
	9:00	9:00	9:00	9:00	9:00	9:00	9:00	9:00	9:00	9:00	9:00		9:00		9:00
	9:40	9:40	9:40	9:40	9:40	9:40	9:40	9:40	9:40	9:40	9:40		9:40		9:40
	10:20	10:20	10:20	10:20	10:20	10:20	10:20	10:20	10:20	10:20		10:20	10:20		10:20
	11:00	11:00	11:00	11:00	11:00	11:00	11:00	11:00	11:00	11:00	11:00		11:00		11:00
Noon	11:40	11:40	11:40	11:40	11:40	11:40	11:40	11:40	11:40	11:40		11:40	11:40		11:40
	12:20	12:20	12:20	12:20	12:20	12:20	12:20	12:20	12:20	12:20	12:20		12:20		12:20
	1:00	1:00	1:00	1:00	1:00	1:00	1:00	1:00	1:00	1:00		1:00	1:00		1:00
	1:40	1:40	1:40	1:40	1:40	1:40	1:40	1:40	1:40	1:40	1:40		1:40		1:40
	2:00	2:00		2:00	2:00	2:00	2:00	2:00		2:00					
	2:20	2:20	2:20	2:20	2:20	2:20	2:20	2:20	2:20	2:20		2:20	2:20		2:20
	2:40	2:40		2:40	2:40	2:40	2:40	2:40		2:40					
	3:00	3:00	3:00	3:00	3:00	3:00	3:00	3:00	3:00	3:00	3:00		3:00		3:00
	3:20	3:20		3:20	3:20	3:20	3:20	3:20		3:20					
	3:40	3:40	3:40	3:40	3:40	3:40	3:40	3:40	3:40	3:40		3:40	3:40		3:40
	4:00	4:00		4:00	4:00	4:00	4:00	4:00		4:00					
	4:20	4:20	4:20	4:20	4:20	4:20	4:20	4:20	4:20	4:20	4:20		4:20		4:20
	4:40	4:40		4:40	4:40	4:40	4:40	4:40		4:40					
	5:00	5:00	5:00	5:00	5:00	5:00	5:00	5:00	5:00	5:00	5:00		5:00		5:00
	5:20	5:20		5:20	5:20	5:20	5:20	5:20		5:20					
	5:40	5:40		5:40	5:40	5:40	5:40	5:40	5:40	5:40	5:40		5:40		
Covered	6:20	6:20		6:20	6:20	6:20	6:20	6:20		6:20				6:20	
by	7:00	7:00		7:00	7:00	7:00	7:00	7:00		7:00				7:00	
Route 12	7:40	7:40		7:40	7:40	7:40	7:40	7:40		7:40				7:40	
Ashmont	8:20	8:20		8:20	8:20	8:20	8:20	8:20		8:20				8:20	

Brockton Area Transit
Route Notes
Effective 5/1/89

bat

RT. 6 - Alger Street

EFFECTIVE MONDAY, MAY 1ST

Rt. 6 will be extended to Alger St. at:

OUTBOUND	INBOUND
7:00 a.m.	7:20 a.m.
7:40	8:00
8:20	8:40
9:00	
1:40 p.m.	2:00 p.m.
2.20	2:40
3:00	3:20
3:40	4:00
4:20	4:40
5:00	5:20
5:40	

ALL Rt. 6 buses will continue to leave end of line from Massasoit Community College.

Alger Street Service will operate Monday - Friday only and is subject to change.

For Information call 580-1170

2.5M 4/89

Brockton Area Transit (BAT)
Brockton City Schedule (Saturday)
Effective 9/3/89

Brockton	Saturday										
Routes	**1**	**2**	**3**	**4**	**4A**	**5**	**6**	**7**	**8**	**10**	**11**
Leave City Centre	7:20	7:20	7:20	7:20	7:20	7:20	7:20	7:20	7:20	7:20	
	8:00	8:00	8:00	8:00	8:00	8:00	8:00	8:00	8:00	8:00	
	8:40	8:40	8:40	8:40	8:40	8:40	8:40	8:40	8:40	8:40	
	9:20	9:20	9:20	9:20	9:20	9:20	9:20	9:20	9:20	9:20	
	10:00	10:00	10:00	10:00	10:00	10:00	10:00	10:00	10:00	10:00	10:00
	10:40	10:40	10:40	10:40	10:40	10:40	10:40	10:40	10:40	10:40	10:40
	11:20	11:20	11:20	11:20	11:20	11:20	11:20	11:20	11:20	11:20	11:20
Noon	12:00	12:00	12:00	12:00	12:00	12:00	12:00	12:00	12:00	12:00	12:00
	12:40	12:40	12:40	12:40	12:40	12:40	12:40	12:40	12:40	12:40	12:40
	1:20	1:20	1:20	1:20	1:20	1:20	1:20	1:20	1:20	1:20	1:20
	2:00	2:00	2:00	2:00	2:00	2:00	2:00	2:00	2:00	2:00	2:00
	2:40	2:40	2:40	2:40	2:40	2:40	2:40	2:40	2:40	2:40	2:40
	3:20	3:20	3:20	3:20	3:20	3:20	3:20	3:20	3:20	3:20	3:20
	4:00	4:00	4:00	4:00	4:00	4:00	4:00	4:00	4:00	4:00	4:00
	4:40	4:40	4:40	4:40	4:40	4:40	4:40	4:40	4:40	4:40	4:40
	5:20	5:20	5:20	5:20	5:20	5:20	5:20	5:20	5:20	5:20	5:20
	6:00	6:00	6:00	6:00	6:00	6:00	6:00	6:00	6:00	6:00	
Leave end of line	7:40	7:40	7:40	7:40	7:40	7:40	7:40	7:40	7:40	7:40	
	8:20	8:20	8:20	8:20	8:20	8:20	8:20	8:20	8:20	8:20	
	9:00	9:00	9:00	9:00	9:00	9:00	9:00	9:00	9:00	9:00	
	9:40	9:40	9:40	9:40	9:40	9:40	9:40	9:40	9:40	9:40	
	10:20	10:20	10:20	10:20	10:20	10:20	10:20	10:20	10:20	10:20	10:20
	11:00	11:00	11:00	11:00	11:00	11:00	11:00	11:00	11:00	11:00	11:00
	11:40	11:40	11:40	11:40	11:40	11:40	11:40	11:40	11:40	11:40	11:40
Noon	12:20	12:20	12:20	12:20	12:20	12:20	12:20	12:20	12:20	12:20	12:20
	1:00	1:00	1:00	1:00	1:00	1:00	1:00	1:00	1:00	1:00	1:00
	1:40	1:40	1:40	1:40	1:40	1:40	1:40	1:40	1:40	1:40	1:40
	2:20	2:20	2:20	2:20	2:20	2:20	2:20	2:20	2:20	2:20	2:20
	3:00	3:00	3:00	3:00	3:00	3:00	3:00	3:00	3:00	3:00	3:00
	3:40	3:40	3:40	3:40	3:40	3:40	3:40	3:40	3:40	3:40	3:40
	4:20	4:20	4:20	4:20	4:20	4:20	4:20	4:20	4:20	4:20	4:20
	5:00	5:00	5:00	5:00	5:00	5:00	5:00	5:00	5:00	5:00	5:00
	5:40	5:40	5:40	5:40	5:40	5:40	5:40	5:40	5:40	5:40	

Route 12 Service from Campello

Leave Plain Street for City Centre via Main Street

Monday - Friday	Saturday
4:50 am	5:05 am
5:15 am	5:45 am
5:30 am	6:25 am
5:50 am	7:20 pm
9:40 pm	8:00 pm
10:40 pm	10:00 pm

Fares

Adults ..... 60¢
Senior Citizens ..... 30¢
Under 12 ..... 30¢
Under 5 ..... free

Free transfers in City Centre, good for 1 hour but not valid for return trip.

Ride free all month with a Riders Club Card for $18. Available at most banks.

Information: 580-1170

72M 8-89 HP

BROCKTON AREA TRANSIT (BAT)
Routes/Notes/Bus Stops

Routes

1 Montello via N Main
2 S Plaza via Campello
2A S Plaza via Grafton & Copeland
3 VA Hospital via Belmont
4 Westgate via Pleasant
4A Westgate Mall via N Warren
5 Brockton Hospital via Centre
6 Massasoit via Crescent
7 Lisa & Howard
8 Perkins & Carl via Warren
9 Pearl via W Chestnut
9A Pearl via Torrey
10 N Quincy via Court
10B Lisa & Howard via N Quincy
11 Cary Hill
12 Ashmont (see Ashmont Schedule)
14 Stoughton (see Stoughton Schedule)
MM Mini-Mailer (see Mini-Mailer schedule)
BSC Bridgewater (see Bridgewater State College Schedule)

Information: 580-1170

Notes

Route 1: Weekdays from 5:20 pm for Montello take Route 12 (Ashmont). Sunday all day take Route 12 (Ashmont). Leave end of line times are the estimated times that the Ashmont bus will reach the Brockton/Avon line after leaving Ashmont.

Route 2: At 6:20 am, bus exits South Plaza via Copeland St. & Hayward Ave. to Main St.

Westgate Mall: Routes 4, 4A, 14 and MM stop at Mr. Donut. Routes 4, 14, and MM stop at Jordan Marsh.

Route 9A: Serves West Shopping Center both inbound and outbound. Serves Manley St. at 3:20 pm.

Route 9: Before 1:20 pm outbound to Stonehill College via W. Chestnut St.; inbound via Torrey St. From 1:20 pm outbound via Torrey; inbound via W. Chestnut St.

Brockton Industrial Park: Take Route 9

Stonehill College: Take Route 9

Easton Industrial Park: Take Route 9

Watch for holiday service announcements

DON'T MISS THE BUS ...USE BUS STOPS

BAT has installed new bus stop signs on these busy streets:

BELMONT STREET
CENTRE STREET
COMMERCIAL STREET
CRESCENT STREET
GROVE STREET
MAIN AND NORTH MAIN STREET
NORTH MONTELLO STREET
OAK STREET
PERKINS AVENUE
PLEASANT STREET
WARREN AND
NORTH WARREN AVENUE

To catch a bus on one of these streets, please stand at a BAT bus stop sign—you will find them on telephone poles. If the signs are on the opposite side of the street, stand across from one.

When you want to get off the bus on one of these streets, signal the driver by pushing the buzzer—he will stop the bus at the next bus stop sign.

Bus stop signs are intended to help the driver see you so that you don't miss the bus. Also, by limiting the number of times the bus has to stop, BAT will stay on schedule and get you where you want to go sooner.

On other streets, BAT will continue its present flag-stop policy and will stop at any safe location.

Whenever you want to get on a BAT bus, signal the driver by raising your arm as the bus approaches.

BROCKTON AREA TRANSIT (BAT)
Westgate "Mini-Maller"
Effective 11/2/86

bat
Mini-Maller

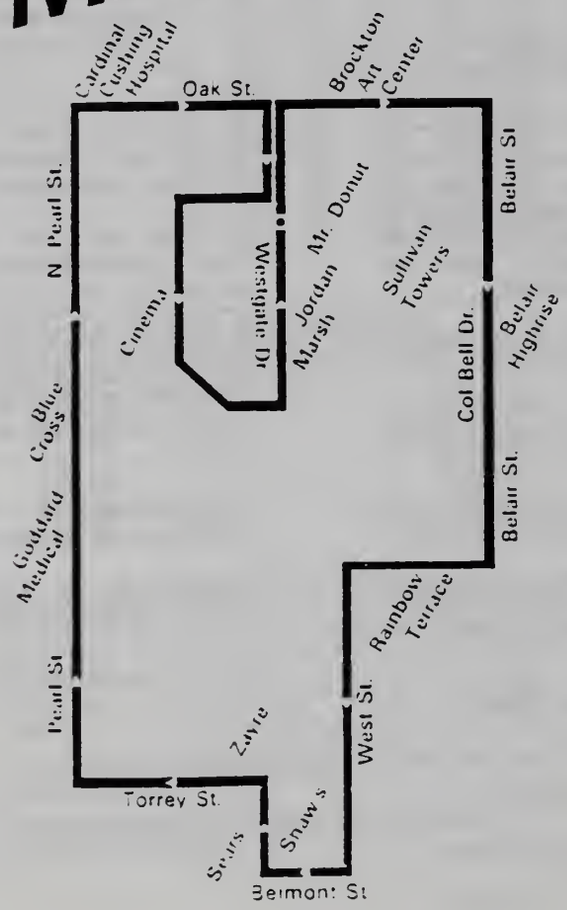

Monday-Friday

LEAVE WESTGATE MALL	
9:30	am
10:30	
11:30	
12:30	pm
1:30	
2:30	
3:30	
4:30	

Saturday

LEAVE WESTGATE MALL	
10:30	am
11:30	
12:30	pm
1:30	
2:30	
3:30	
4:30	
5:30	

Fares:

Adults	50c
Senior Citizens	25c
Under 12	25c
Under 5	free

Information: 580-1170

Brockton Area Transit
Brockton-Stoughton Schedule
Effective 9/3/89

14 Stoughton via Westgate Mall
Monday-Saturday

Leave Brockton City Centre	Leave Westgate Mall to Cobbs Corner	Leave Cobbs Corner to Westgate	
6:00		6:50	
	7:20	8:00	
	8:40	9:20	CC
10:20	10:30	11:00	
	11:30	12:00	
	12:30	1:00	CC
1:20	1:30	2:00	
	2:30	3:00	CC
	3:30	4:00	
	5:00	5:30	CC

CC: to Brockton City Centre

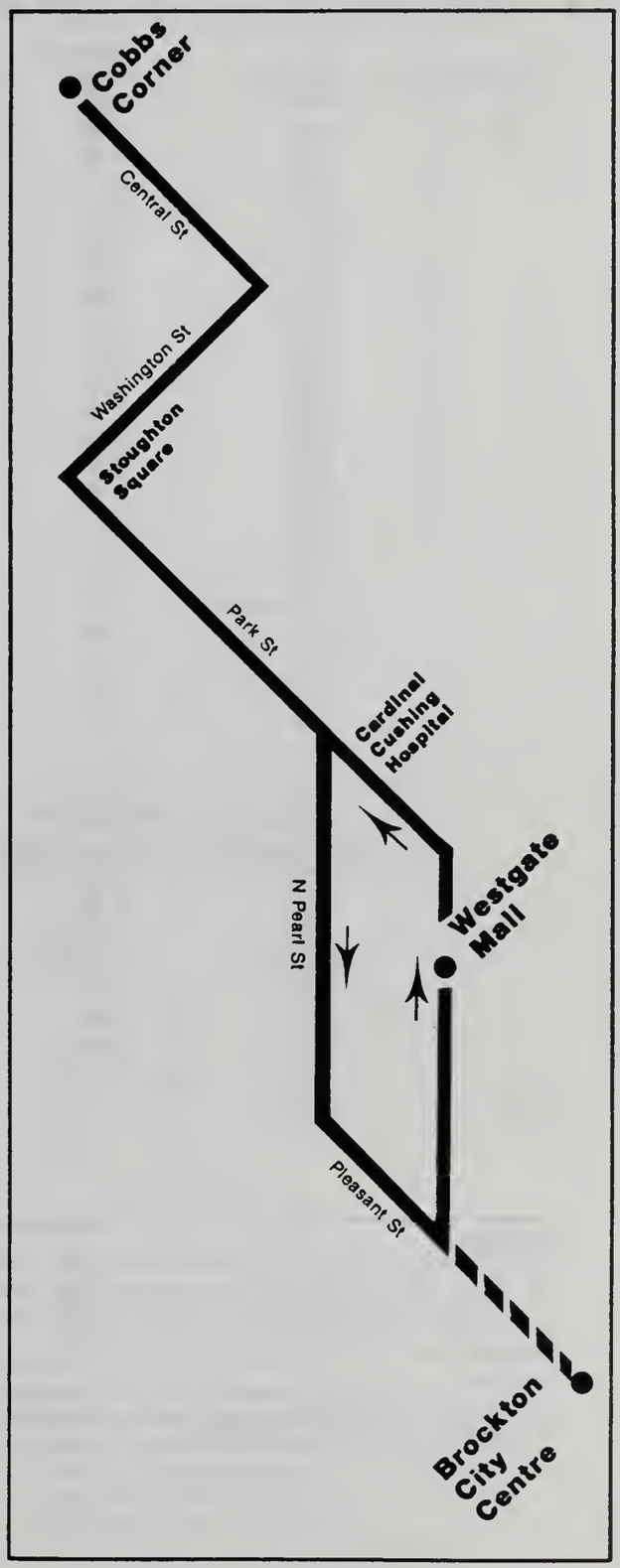

Notes

Westgate Mall: Rt. 14 stops at Jordan Marsh and Mr. Donut.

Downtown Brockton: Free transfer at Westgate Mall or from City Centre via Rts. 4 and 4A.

Cardinal Cushing Hospital: Buses traveling from Stoughton to Brockton enter Cardinal Cushing Hospital only on request. From Brockton to Stoughton all buses enter Cardinal Cushing Hospital.

No Sunday or Holiday Service.

Information — 580-1170

Brockton Area Transit (BAT)
Brockton-Ashmont
Schedule Effective 9/3/89

Ashmont	**Monday-Friday**			**Saturday**			
Leave Plain St. via Main St.	Leave Brockton City Centre		Leave Ashmont T Station	Leave Plain St. via Main St.	Leave Brockton City Centre		Leave Ashmont T Station
			5:50 AM	5:05 AM	5:20 AM		6:20 AM
4:50 AM	5:00 AM	E	6:00	5:45	6:00		7:00
5:15	5:25		6:20	6:25	6:40		7:40
5:35	5:45		7:00		7:20		8:20
5:50	6:00	E	7:20		8:00		9:00
	6:20 X		7:40		8:40	E	9:40
	6:35		8:00		9:20		10:20
	6:35 X		8:20		10:00		11:00
	6:40		8:40		10:40	E	11:40
	6:55 X		9:00		11:20		12:20 PM
	7:00	E	9:20		12:00 NOON		1:00
	7:15 X		9:40		12:40	E	1:40
	7:20		10:00		1:20		2:20
	7:35 X		10:20		2:00		3:00
	7:40		11:00		2:40	E	3:40
	8:00	E	11:40		3:20		4:20
	8:20		12:20 PM		4:00		5:00
	8:40		1:00		4:40	EC	5:35
	9:00		1:40		5:20	C	6:20
	9:20	E	2:20		6:00	C	7:00
	10:00		2:40	7:20 PM	7:25	C	8:20
	10:40		3:00	8:00	8:05	C	9:00
	11:20		3:20	10:00	10:05	C	10:50
	12:00 NOON		3:40				
	12:40		4:00				
	1:20		4:20				
	2:00		4:30 X				
	2:20	E	4:45				
	2:40		4:55				
	3:00		5:05 X				
	3:20		5:15				
	3:40		5:25 X				
	4:00		5:40				
	4:20		5:50 X				
	4:40		6:00				
	5:00	E	6:15				
	5:20		6:40				
	5:40		7:00				
	6:00		7:40				
	6:40	C	8:20				
	7:20	EC	9:00				
	8:00	C	9:40				
	8:40	C	10:40				
9:40	9:45	EC	11:40				
10:40	10:45						

Notes

X In the morning ***Express*** buses leave the ***bat*** Transfer Centre via Pleasant Street and will stop for passengers on Pleasant Street near Spring St., Belmont Ave., Wheeler Ave. and West Street. Look for the Ashmont bus stop sign.

In the afternoon ***Express*** buses return to the ***bat*** Transfer Centre via Pleasant Street.

E Through Avon via East Main Street.

C After arriving at City Centre, these buses proceed to Plain Street via Main Street.

Buses leave Avon Square approximately 10 minutes after departure from Brockton and approximately 25 minutes after departure from Ashmont.

Brockton Area Transit (BAT)
Bridgewater State College Campus Shuttle
Brockton-Bridgewater
Effective 9/6/89

DGEWATER ROUTES Monday - Friday (School Days Only)

CAMPUS SHUTTLE AM		CAMPUS SHUTTLE PM				CAMPUS SHUTTLE EVE			
Leave Great Hill	Leave Campus Center	Leave Campus Center	Leave New Dorms A & B	Leave Great Hill	Leave Campus Plaza	Leave Campus Center	Leave New Dorms A & B	Leave Great Hill	Leave Campus Plaza
7 30 am	7:35	12:05	12:10	12:15	12:20	5:55	6 00	6 05	6 10
7:45	7 50	12:30	12:35	12:40	12:45	6.20	6.25	6.30	6 35
8 00	8:05	12.55	1:00	1 05	1 10	6:45	6 50	6 55	7 00
8.15	8 20	1:20	1:25	1 30	1 35	7 10	7 15	7 20	7 25
8:30	8.35	1:45	1 50	1 55	2:00	7 35	7 40	7 45	7 50
8.45	8:50	2:10	2.15	2:20	2:25	8:00	8 05	8 10	8 15
9 00	9:05	2:35	2.40	2:45	2.50	8.25	8 30	8 35	8 40
9:15	9:20	3:00	3:05	3:10	3:15	8:50	8.55	9 00	9 05
9:30	9:35	3:25	3:30	3:35	3.40	9:15	9 20	9 25	9.30
9.45	9:50	3.50	3:55	4:00	4:05	9:40	9:45	9 50	9 55
10:00	10:05	4:15	4:20	4.25	4 30	10.05	10.10	10 15	10:20
10.15	10:20	4:40	4 45	4:50	4 55	10:30	10.35	10 40	10.45
10:30	10:35	5.05	5 10	5.15	5.20	10 55	11:00	11 05	11 10
10 45	10:50	5:30	5.35	5:40	5.45	11.20	11 25	11 30	11 35
11:00	11:05	5:55				11:45	11 50	11 55	12:00
11:15	11 20					12:10	12:15	12.20	
11 30	11 35								
11 45	11:50								
12:00 p.m									

Monday - Friday (School Days Only)

COMMUTER SHUTTLE		BROCKTON TO BRIDGEWATER	
Leave Campus Center	Leave New Dorms A & B	Leave K-Mart Plaza Brockton	Leave B.S.C. Art Bldg. Bridgewater
	7 30 am		6.40 am
7 35	7 40	7.00 am	7 15
7 45	7 55	7 35	8:00
8:00	8:10	8.20	8 40
8:15	8 25	9 00	9:20
8:30	8:40	9:35	10:00
8:45	8.55	10:20	10 40
9:00	9 10	11 00	
9:15	9 25		
9:30	9 40		2 40
9:45	9 55	3.00	3.20
10:00	10.10	3.40	4 00
10:15	10:25	4:20	4:40
10:30	10:40	5 00	5 20
10:45	10:55	5.40	6 00
11:00	11 10	6 20	
11 15	11 25		
11 30	11 40		
11 45	11 55		

NOTE: Service to Swenson Field upon request only.
Schedules are subject to change.

No service to Hemlock Drive before 9:20 am
Information: For BSC routes, call 697-1319
For other BAT routes, call (508) 580-1170
Service to Boston provided by
Baystate Commuter Lines, Inc.
(508) 583-2225 or (617) 344-2231.

'OM SP 8 89

Carey's Bus Lines
305 Temple Street, Whitman, MA 02382
Tel. (617) 447-5555 (471-4098)

REVISED SCHEDULE
EFFECTIVE 11/20/89

FARES ONE - WAY	MORNING ROUTES:	1	2	3	4	5
$3.00	Angelo's - Whitman	5:55	6:30	6:45	7:10	---
	East Whitman Depot	6:00	-----	6:55	7:25	---
	Whitman Center	6:05	-----	6:50	7:30	---
	Abington Center	6:15	-----	-----	7:35	---
	North Abington	6:20	-----	-----	7:40	---
$2.75	Factory Paint Store	6:25	6:45	-----	7:45	---
$2.75	Gaslight Village	6:30	6:50	-----	7:50	---
$3.00	Getty Station - Rockland	-----	-----	7:00	-----	---
$3.00	Rockland Center	-----	-----	7:10	-----	---
$2.75	Columbian Square	6:35	6:55	7:20	7:55	7:4
	Stetson Shoe	6:40	7:00	7:25	8:00	7:5
	Weymouth Landing	-----	7:05	7:30	-----	7:5
	Church & Elm Streets	-----	7:15	7:40	-----	8:0
	South Station	7:00	7:50	8:00	8:25	8:3
	Government Center	7:15	8:05	8:10	8:35	8:4
	Congress & High Street	7:20	8:10	8:15	8:40	8:5

AFTERNOON ROUTES:	1	2	3	4
South Station	-----	4:30	5:00	5:15
Government Center	4:30	4:40	5:15	5:30
Congress & High Street	4:40	4:45	5:20	5:40
Church & Elm Streets	-----	5:15	5:50	-----
Weymouth Landing	-----	5:25	5:55	-----
Stetson Shoe	5:10	5:30	6:00	6:05
Columbian Square	5:15	5:35	6:05	6:10
Rockland Center	-----	-----	6:10	-----
Getty Station - Rockland	-----	-----	6:15	-----
Gaslight Village	5:20	5:40	-----	6:15
Factory Paint Store	5:25	5:45	-----	6:20
North Abington	-----	5:50	-----	6:25
Abington Center	-----	5:55	-----	6:30
Whitman Center	-----	6:00	6:25	6:35
East Whitman Depot	-----	6:05	6:20	6:40
Angelo's - Whitman	5:30	6:10	6:30	6:45

HUDSON BUS LINES
Tel. (617) 395-8080 or 696-9200
Cobbs Corner - Canton - Mattapan
Effective 3/87

Mon. - Fri

CANTON To MATTAPAN

6:30 a.m.
7:30
8:30
9:30

p.m.

2:30
3:30
4:30
5:30

MATTAPAN To CANTON

7:00 a.m.
8:00
9:00

p.m.

2:00
3:00
4:00
5:00
6:00

Saturday

CANTON To MATTAPAN

8:30 a.m.
Hourly to
4:30 p.m.

MATTAPAN To CANTON

9:00 a.m.
Hourly to
5:00 p.m.

Subject to Change Without Notice

Fares

$1.00--COMPLETE TRIP STARTING FROM ZONE ONE (1) TO ZONE THREE (3) OR VISE VERSA.

$ .50--WITHIN ANY ONE (1) ZONE.

$ .25--ADDED AS EACH ZONE IS CROSSED. TOTAL OF $.75 FOR TWO (2) ZONES AND $1.00 FOR ALL THREE (3) ZONES.

THE ZONES ARE AS FOLLOWS: FROM COBBS CORNER STARTING POINT TO WASHINGTON ST. AND RANDOLPH ST. INTERSECTION IS ZONE ONE (1).

* FROM RANDOLPH ST. INTERSECTION ON WASHINGTON ST. TO HOWARD JOHNSONS ON ROUTE 138 S. IS ZONE TWO (2).
* FROM HOWARD JOHNSONS ON ROUTE 138 S. TO MATTAPAN AND END OF RUN IS ZONE THREE (3).

PRICE WORKS IN REVERSE ON RETURN TRIP.

MASSPORT AUTHORITY
Logan Express (Quincy Schedule) - Logan Airport - Quincy Adams Station
Ground Transportation (1-800-23-LOGAN)

QUINCY SCHEDULE CARD

Express Bus Service Between Logan Airport and the South Shore.

massport A service of Massport

Massport's Logan Express provides non-stop service between Logan Airport and Quincy Adams (T) station.

PARKING - $1.50 DAY FARE - ONE WAY $5.00 CHILDREN UNDER 12 FREE

LEAVE QUINCY ADAMS	LEAVE LOGAN*
WEEKDAYS	
5:30 am–7:00 pm Every Half Hour	6:30 am–8:00 pm Every Half Hour
7:00 pm–10:00 pm Every Hour	8:00 pm–11:00 pm Every Hour
SATURDAY	
6:00 am–10:00 pm Every Hour	7:00 am –11:00 pm Every Hour
SUNDAY	
6:00 am–12 noon Every Hour	7:00 am–1:00 pm Every Hour
12 noon–7:00 pm Every Half Hour	1:00 pm–8:00 pm Every Half Hour
7:00 pm–10:00 pm Every Hour	8:00 pm–11:00 pm Every Hour

*Buses stop at all terminals. Departure times are for Terminal A.
Travel times vary widely. Be sure to allow ample time during rush hour.
For more information, please call **1-800-23-LOGAN.**

For ground transportation information to and from Logan Airport call **1-800-23-LOGAN.**
Effective: February 1990

A

Continental
1-800-525-0280
Continental Express
1-800-525-0280
Eastern Airlines
262-3700
Trump Shuttle
1-800-AIR-TRUMP

B

American
542-6700
American Eagle
1-800-433-7300
American West
1-800-247-5692
Cape Air
1-800-352-0714
HubExpress
1-800-962-4744
Midway
1-800-621-5700

Midwest Express
1-800-452-2022
Mohawk Airlines
1-800-252-2144
Pan Am/Pan Am Shuttle
1-800-223-5160
Pan Am Express
1-800-223-1115
Sabena (departures only)
1-800-645-3790
USAir/USAir Express
482-3160

C

Delta Air Lines/Delta Connnection
567-4100
Skymaster
1-603-524-7784
TWA (except international arrivals)
367-2800

TW Express
1-800-221-2000
United
1-800-241-6522

D

Charters
(may use other terminals also)

E

Aer Lingus 1-800-223-6537
Air Alliance 1-800-422-6232
Air Atlantic 1-800-426-7000
Air Canada 1-800-422-6232
Air France 1-800-237-2747
Air Nuva 1-800-422-6232
Alitalia 1-800-223-5730
British Airways
1-800-247-9297
El Al Israel Airlines
1-800-223-6700
Enterprise Airlines
1-800-343-7300
First Air 1-800-422-6232
Lufthansa
1-800-645-3880

Northeast Express/
NW Airlink
1-800-225-2525
Nurthwest 267-4885
Precision/NW Airlink
1-800-225-2525
Sahena (international arrivals only)
1-800-645-3790
Swissair 1-800-221-4750
TAP Air Portugal
1-800-221-7370
TWA
(international arrivals only)
367-2800

A public service from
massport
Public Affairs Dept

AIRPORT SHUTTLE BUSES/T SUBWAY TO DOWNTOWN BOSTON

Shuttle buses provide free service between airline terminals and T Airport Station on the MBTA Blue Line. Shuttle Bus 22 serves Terminals A & B. Shuttle bus 33 serves Terminals C, D, & E. Shuttle bus 11 is for transport between all terminals, but does not stop at Airport Station (Blue Line fare is $.75).

Hours: 5:30 am - 1:00 am, every 8 - 12 minutes, daily.

AIRPORT HANDICAP VAN

Free service between airline terminals. To request service, use the free "Van Phone" in baggage claim areas or call 561-1769.

Hours: Daily 7:30 am - 11:00 pm.



AIRPORT WATER SHUTTLE

Water Shuttles run between Logan and downtown Boston (Rowes Wharf). Connections are available to commuter boats at Rowes Wharf. Free "Airport Water Shuttle" buses provide frequent service between the Logan boat dock and all airline terminals.

Hours: Monday - Friday: 6:00 am - 8:00 pm, every 15 minutes.
Saturday - Sunday: Noon - 8:00 pm, every 15 minutes.
Fares: $7.00 one-way.

LOGAN EXPRESS BUSES

Frequent daily service is available to and from Logan Airport and T Quincy Adams Station on the South Shore, and between Logan and Shoppers' World, Route 30 in Framingham.
For schedule call 1-800-23-LOGAN.
Fares: Logan - Quincy Adams, $5.00 one-way
Logan - Framingham, $7.00 one-way
Parking at Framingham lot, $4.00 per day.
For more information on ground transportation to and from Logan International Airport, call Massport, toll-free 24 hours-a-day, at

1-800-23-LOGAN

LOGAN ↔ DOWNTOWN

AIRPORT WATER SHUTTLE

at Rowes Wharf

Boston, Massachusetts

SCHEDULE

The Shuttle departs from both Rowes Wharf and the Logan dock every 15 minutes. The first boat leaves at 6 a.m. and the last boat leaves at 8 p.m. Shuttles run every 15 minutes on weekdays; every half hour (beginning at noon) on Saturdays, Sundays and national holidays. The Shuttle does not operate on Thanksgiving, Christmas or Independence Day.

ONE-WAY FARES

Adults: $7
Senior Citizens: $3
Children under 12: $3
Infants free
Purchase tickets on board.

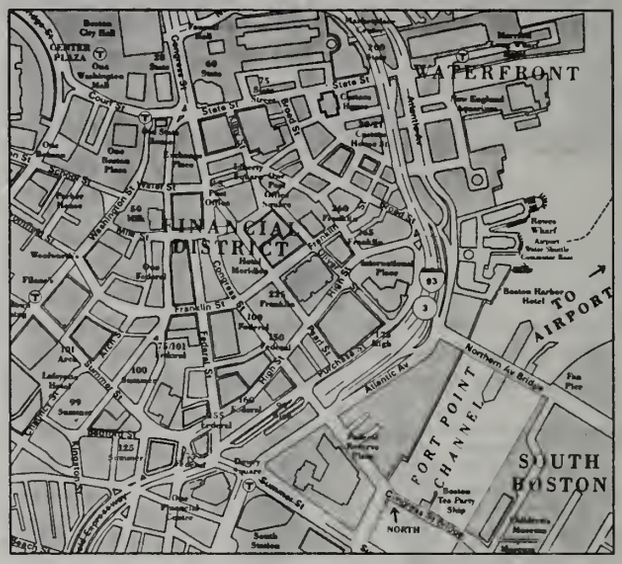

- The Rowes Wharf complex is located on Atlantic Avenue and includes the Boston Harbor Hotel
- Just 7 minutes dock to dock
- Courtesy buses bring you directly to and from your terminal
- No traffic tie-ups or parking problems!
- Completely weather-protected, heated boats—with ample seating and luggage space
- Year-round service

For more information on fares, schedules, or bulk ticket discounts (20% off), call:

Airport Water Shuttle Manager:	(617) 330-8680
24-hour Massport Ground Transportation:	1-800-23-LOGAN

Airport Water Shuttle

50M1189

© Beacon Management Company, 1989

EFFECTIVE
OCTOBER 30, 1989
THROUGH APRIL 1, 1990

ATTLEBORO / STOUGHTON LINE
WITH SERVICE TO PROVIDENCE

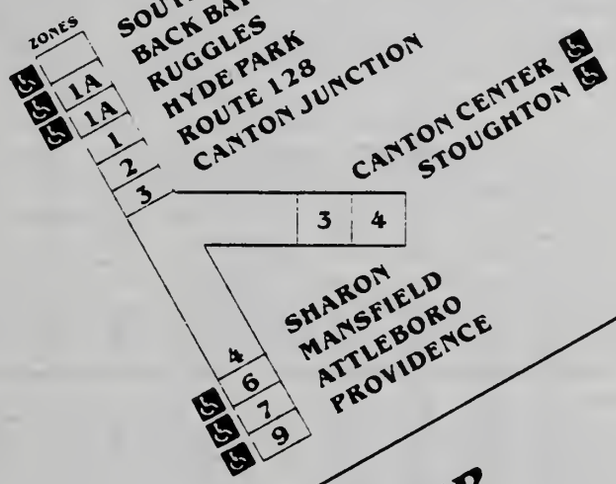

COMMUTER RAIL

Going Your Way!

MASSACHUSETTS BAY TRANSPORTATION AUTHORITY
Brockton Area Transit Authority
Greater Attleboro Taunton Regional Authority
Rhode Island Department of Transportation

MBTA Commuter Rail
Providence-Attleboro-Stoughton-Boston/
Boston-Stoughton-Attleboro-Providence
Tel. (617) 722-3314 ext. 73
Schedule effective 10/30/89

MONDAY THROUGH FRIDAY

INBOUND

READ DOWN Train No.		830	902	802	904	804	806	906	838	908	808	840	910	842	912	844	846
Dep: Providence	O			6 22		6 54	7 17				8 10						
Attleboro	O	5 46		6 38		7 12	7 35		7 55		8 28	9 00		9 35		10 45	1 35
Mansfield	O	5 54		6 48		7 21	7 43		8 03		8 37	9 07		9 42		10 52	1 42
Sharon	O	6 01		6 57		7 31			8 12		8 46	9 15		9 50		11 00	1 50
Stoughton	O		6 39		7 03			7 43		8 25			9 30		10 15		
Canton Center			6 48		7 12			7 52		8 34			9 38		10 24		
Canton Junction	O	6 06	6 52		7 16			7 56	8 17	8 36	8 51	9 20	9 41	9 55	10 27	11 05	1 55
Route 128	O	6 11	6 57	7 05	7 22	7 40	7 57	8 01	8 23	8 41	8 56	9 25	9 46	10 00	10 32	11 10	2 00
Hyde Park		6 16			7 28			8 08	8 29	8 46	9 02	9 30		10 06	10 38	11 15	2 05
Ruggles	Ⓣ	6 25						8 17			9 11	9 40		10 15	10 47	11 24	2 14
Back Bay	Ⓣ O	L 6 29	L 7 08	L 7 20	L 7 38	L 7 53	L 8 08	L 8 21	L 8 38	L 8 55	L 9 15	L 9 44	L 9 57	L 10 19	L 10 50	L 11 27	L 2 17
Arr: South Station	Ⓣ O	6 34	7 13	7 25	7 43	7 58	8 13	8 26	8 43	9 00	9 20	9 49	10 02	10 24	10 55	11 32	2 22

INBOUND

READ DOWN Train No.		918	878	848	880	850	920	910	922	924	926	856	928	858	930	932
Dep: Providence	O							6 00								
Attleboro	O			3 50		4 45		6 15				7 40		9 15		
Mansfield	O			3 57		4 52		6 22				7 47		9 22		
Sharon	O			4 05		4 59		6 29				7 54		9 29		
Stoughton	O	3 25					5 33		6 35	7 19	7 35		8 42		9 45	11 50
Canton Center																
Canton Junction	O	3 35	3 55	4 10	4 50			6 34				7 59	8 52	9 34	9 55	11 59
Route 128	O	3 40	4 00	4 15	4 55	5 09	5 47	6 39	6 50	7 33	7 50	8 04	8 57	9 39	10 00	12 04
Hyde Park		3 45										8 09	9 02	9 44		
Ruggles	Ⓣ															
Back Bay	Ⓣ O	L 3 53	L 4 11	L 4 26	L 5 06	L 5 20	L 6 05	L 6 50	L 7 01	L 7 44	L 8 01	L 8 18	L 9 11	L 9 53	L 10 12	L 12 15
Arr: South Station	Ⓣ O	3 58	4 16	4 31	5 11	5 25	6 10	6 55	7 06	7 49	8 06	8 23	9 16	9 58	10 17	12 20

OUTBOUND

READ DOWN Train No.		901	903	835	803	905	907	837	839	909	911	841	843	913	845	915	877
Dep: South Station	Ⓣ O	5 20	5 50	6 45	6 50	7 00	7 40	7 55	8 35	8 45	9 20	9 45	12 05	1 10	2 15	2 35	3 15
Back Bay	Ⓣ O	Via	5 55	6 50	6 55	7 05	7 45	8 00	8 40	8 50	9 25	9 50	12 10	1 15	2 20	2 40	3 20
Ruggles	Ⓣ	Dorc.			6 58		7 48		8 43				12 13	1 18	2 23	2 43	3 23
Hyde Park		Branch										9 59	12 20	1 25	2 30	2 50	3 30
Route 128	O		6 06		7 08	7 16	7 57		8 52	9 01	9 37	10 05	12 25	1 31	2 36	2 56	3 36
Canton Junction	O					7 22	8 03		8 57	9 07	9 44	10 10	12 30	1 37	2 41	3 02	3 42
Canton Center		5 48	6 14			7 24	8 05			9 09	9 47			1 39		3 05	
Stoughton	O	5 58	6 24			7 33	8 15			9 19	9 57			1 49		3 13	
Sharon	O				7 17				9 02			10 15	12 35		2 46		
Mansfield	O				7 25			8 25	9 10			10 23	12 44		2 54		
Attleboro	O			7 26	7 32			8 34	9 20			10 32	12 53		3 03		
Arr: Providence	O				7 47												

OUTBOUND

READ DOWN Train No.		879	807	917	809	919	811	921	813	923	853	925	855	927	857	929
Dep: South Station	Ⓣ O	4 10	4 35	4 45	5 05	5 15	5 35	5 45	6 15	6 30	6 45	7 45	8 15	8 55	9 45	11 00
Back Bay	Ⓣ O	4 15	4 40	4 50	5 10	5 20	5 40	5 50	6 20	6 35	6 50	7 50	8 20	9 00	9 50	11 05
Ruggles	Ⓣ	4 18		4 53	5 13	5 23	5 43	5 53	6 23	6 38	6 53	7 53	8 23	9 03	9 53	
Hyde Park		4 25	4 49			5 34				6 45		8 00	8 30	9 10	10 00	11 13
Route 128	O	4 31	4 54	5 03	5 24	5 40		6 03	6 34	6 51	7 03	8 06	8 36	9 16	10 06	11 18
Canton Junction	O	4 37		5 09		5 46		6 09	6 39	6 57	7 08	8 12	8 41	9 22	10 11	11 24
Canton Center				5 12		5 50		6 13		7 00		8 15		9 25		11 27
Stoughton	O			5 22		6 00		6 23		7 10		8 25		9 34		11 36
Sharon	O		5 03		5 34		6 01		6 44		7 13		8 46		10 16	
Mansfield	O		5 12		5 44		6 09		6 53		7 22		8 55		10 24	
Attleboro	O		5 21		5 54		6 18		7 02		7 31		9 04		10 33	
Arr: Providence	O		5 38		6 10		6 35		7 19							

Holidays:

Regular Service
Martin Luther King Day
Patriots Day
Bunker Hill Day

Saturday Service
Presidents Day
Independence Day
Columbus Day
Veterans Day

No Service
New Year's D
Memorial Day
Labor Day
Thanksgiving
Christmas Da

MBTA Commuter Rail
Attleboro - Stoughton - Boston/
Boston - Stoughton - Attleboro
Back Bay Shuttle
Fares

SATURDAY

INBOUND

READ DOWN Train No.		1832	1902	1834	1838	1842	1844	1914	1846	1918	1848
Dep: Attleboro		7 00		8 12	11 20	1 20	3 00		7 00		9 00
Mansfield		7 07		8 22	11 27	1 27	3 07		7 07		9 07
Sharon		7 15		8 30	11 35	1 35	3 15		7 15		9 15
Stoughton			7 40					5 50		7 48	
Canton Center			7 47								
Canton Junction		7 20	7 50	8 35	11 40	1 40	3 20	5 59	7 20	7 57	9 20
Route 128	O	7 25	7 55	8 40	11 45	1 45	3 25	6 04	7 25	8 02	9 25
Hyde Park		7 30	8 00	8 45	11 50	1 50	3 30	6 09		8 07	9 30
Back Bay	Ⓣ O	7 40	8 10	8 55	12 00	2 00	3 40	6 19	7 38	8 17	9 40
Arr: South Station	Ⓣ O	7 45	8 15	9 00	12 05	2 05	3 45	6 24	7 43	8 22	9 45

OUTBOUND

READ DOWN Train No.		1901	1831	1833	1835	1837	1839	1913	1843	1915	1847
Dep: South Station	Ⓣ O	6 50	7 00	10 20	12 00	2 00	4 00	5 00	6 00	7 00	8 00
Back Bay	Ⓣ O	6 55	7 05	10 25	12 05	2 05	4 05	5 05	6 05	7 05	8 05
Hyde Park		7 04		10 34	12 14	2 14	4 14	5 14	6 14	7 14	8 14
Route 128	O		7 18	10 40	12 21	2 21	4 21	5 21	6 21	7 21	8 21
Canton Junction		7 14		10 45	12 26	2 26	4 26	5 27	6 26	7 27	8 26
Canton Center								5 30		7 30	
Stoughton		7 26						5 38		7 38	
Sharon				10 50	12 31	2 31	4 31		6 31		8 31
Mansfield			7 34	10 58	12 39	2 39	4 39		6 39		8 39
Arr: Attleboro			7 45	11 07	12 48	2 48	4 48		6 48		8 48

No Service Sundays

Commuter Rail Fares

Terminal zones are: North Station, South Station, Back Bay, Chelsea, Forest Hills, Malden Center, Morton Street, Porter Square, Ruggles, Uphams Corner, West Medford.

Zone	One Way	Children (5-11) Student Age 12-H.S. with I.D. Sr. Citizen Special Needs	Half-Fare Multi-Ride	12 Ride	Monthly Pass	Family Fare*
1A	$ 75	$ 35	$ 3.50	$ 8.25	$ 27 00	$ 3.00
1B	1.00	50	5 00	11.00	27.00	4 00
1	1.65	80	8.00	18.25	52.00	6.50
2	1.90	95	9 50	21.50	61 00	7.50
3	2.25	1.10	11 00	24.75	70.00	9 00
4	2.50	1.25	12 50	27 50	80.00	10.00
5	2.75	1.35	13.50	30.25	90.00	11.00
6	3.10	1.55	15 50	34 00	96 00	12.00
7	3.35	1.65	16.50	36.75	102.00	13.00
8	3.60	1.80	18.00	39 50	108 00	14 00
9	4 25	2.10	21.00	43 00	114 00	15.00
10	4 75	2.35	23.50	46.50	120 00	16.00
11	5.25	2.60	26.00	50.00	126.00	17 00

INTERZONE FARES

Between any two stations (except to or via North Station, South Station, Back Bay, Chelsea, Forest Hills, Malden Center, Morton Street, Porter Square, Ruggles, Uphams Corner or West Medford).

Number of Zones Travelled	One Way (Available on train)	Children (5-11) Student Age 12-H.S. with I.D. Sr. Citizen Special Needs	Monthly Inter-Zone Pass	Family Fare*
1	$1.00	$ 50	$ 32.00	$ 4.00
2	1 25	60	39 00	5.00
3	1.50	75	46.00	6.00
4	1 75	85	53.00	7 00
5	2.00	1 00	60.00	8.00
6	2.25	1 10	67.00	9.00
7	2 50	1 25	74 00	10 00
8	2 75	1.35	81 00	11.00
9	3.00	1.50	88 00	12 00
10	3 25	1.65	95 00	13.00
11	3 50	1.75	102.00	14 00

* Not valid during peak hours
Fares subject to change

SYMBOLS

L Regular stop to discharge or pick up passengers but train may leave ahead of schedule.

O Ticket outlet is located at or near station.

Ⓣ Subway connection

♿ Wheelchair accessible

Light Face: A.M. **Bold Face: P.M.**

Shaded portion denotes peak hour service.

PLEASE NOTE:

Ⓣ Commuter Rail is operated by Amtrak under contract to the Massachusetts Bay Transportation Authority.

The MBTA is not responsible for errors in published schedules or for any inconvenience caused by delayed trains, failure to make connecting trains or shortages of equipment due to unusual passenger travel. Schedules subject to change without notice.

Purchase of a ticket cannot guarantee a seat for every passenger.

We are not responsible for items left on trains but will try to recover your property. Lost and Found telephone numbers are listed on the reverse.

- Smoking or alcoholic beverages are not permitted on MBTA property.
- Radios may be played with earphones or headsets only.
- Animals, except for special needs assistance animals, are not allowed on trains.
- Bicycles may be brought on trains with certain restrictions. For additional information call 722-5975.
- Conductors are not required to make change for bills larger than $20.

TICKET OUTLETS

TOWN	TICKET OUTLET	HOURS*
Boston	North Station	M-F 6:15 am-10:45 pm Sat. 7:30 am-10:45 pm Sun., Hols. 7:30 am-7:45 pm
Boston	South Station	M-S 5:30 am-10:30 pm
Boston	Back Bay Station	M-S 5:45 am-10:30 pm
Boston	Government Center (cash sales only)	Last 4 & 1st 4 working days of each month 8 am-6 pm
Boston	Downtown Crossing Concourse (cash sales only)	Last 4 & 1st 4 working days of each month 8 am-6 pm
Boston	Prudential Center Visitor Info. (cash sales only)	25th-2nd of the next month 9 am-5 pm
Cambridge	Harvard Sq. Out of Town Tickets (cash sales only)	Last 4 & 1st 4 working days of each month 8 am-6 pm
Attleboro	Attleboro Depot	M-F 5:30 am-10:45 am T. Th 3:30 pm-5:30 pm
Canton	Canton Jct. Station	M-F 6 am-10 pm
Mansfield	Associated Vending Mansfield Station	M-F 5 am-11 am
Providence	Providence Station	M-F 5 am-11:15 pm
Route 128	Route 128 Station	M-S 6 am-10:30 pm
Sharon	Milly's Place Sharon Station	M-F 5:30 am-11 am
Stoughton	R & R Railroad Deli Stoughton Station	M-F 6:15 am-8:45 am

*Hours of ticket outlets are subject to change.

STATION LOCATIONS

ATTLEBORO	South Main St. at Wall St.
BACK BAY STATION	Dartmouth St., south of Stuart St., Boston
CANTON CENTER	Washington St. near Bay Bank
CANTON JUNCTION	Sherman & Beaumont St.
HYDE PARK	Hyde Park Ave., at Cleary Sq.
MANSFIELD	Crocker St. off Rte. 106 (Chauncy St.)
PROVIDENCE	100 Gaspee St.
ROUTE 128	Rte. 128, Exit 62, University Ave
RUGGLES	Ruggles St. & Columbus Ave.
SHARON	Rte. 27 near Sharon Center
SOUTH STATION	Atlantic Ave., Boston
STOUGHTON	Wyman St. at R.R. Crossing

MBTA Bus Lines
Quincy Center Station
Brockton Line (Route 230)
Tel. (617) 722-3314 ext. 73

230

WINTER 1990
(9M) EFF 12/30/89-3/23/90

QUINCY CTR. — BROCKTON LINE
VIA HOLBROOK, BROOKVILLE SQ. & BRAINTREE STATION

WEEKDAY		SATURDAY		SUNDAY	
Leave Quincy Center	Leave Brockton Line	Leave Quincy Center	Leave Brockton Line	Leave Quincy Center	Leave Brockton Line
5:06AM	5:40AM	6:05AM	6:50AM	8:05AM	8:40AM
5:20	6:00	7:05	7:50	9:05	9:40
5:40	6:20	8:05	8:50	10:05	10:40
6:05	6:40	9:05	9:50	11:05	11:40
6:15	7:00	10:05	10:50		
6:35	7:15	11:05	11:50		
7:00	7:30				
7:20	7:45				
7:40	8:00				
b 7:50	8:20				
8:00	8:45				
8:30	9:15				
9:00	a 9:45				
10:00	a10:45				
11:00	a11:45				
12:00N	a12:45PM	12:05PM	12:50PM	12:05PM	12:40PM
1:00PM	a 1:45	1:05	1:50	1:05	1:40
a 2:00	2:50	2:05	2:50	2:05	2:40
a 3:00	3:50	3:05	3:50	3:05	3:40
3:30	4:20	4:05	4:50	4:05	4:40
4:00	4:50	5:05	5:50	5:05	5:40
4:30	5:20	6:05	6:50	6:05	6:40
4:50	5:40	7:05	7:40	7:05	7:40
5:10	6:00	8:05	8:40	8:05	8:40
5:30	6:20	9:05	9:40	9:05	9:40
5:50	6:35	10:05	10:40	10:05	10:40
6:10	6:55	11:05	11:40		
6:30	7:15				
7:05	7:40				
8:05	8:40				
9:05	9:40				
10:05	10:40				
11:05	11:40				

HOLIDAYS:
Jan. 1—See SUNDAY
Jan. 15—See SATURDAY
Feb. 19—See SATURDAY

a - Service Linwood Housing area
b - To Braintree Station

FARE ZONES
EXACT CHANGE REQUIRED

VALID PASSES

$0.50—Bus	$18.00/mo.
$1.25—Combo	$40.00/mo
$1.50—Combo Plus	$48.00/mo
$1.65—Commuter-1	$52.00/mo.
$1.90—Commuter-2	$61.00/mo

Schedules subject to change
230-MAP

FOR ASSISTANCE CALL THE T 722-3200
FOR LIFT BUS SERVICE CALL 1-800-LIFT BUS
TDD 722-5146

230

QUINCY CTR.—BROCKTON LINE
VIA HOLBROOK, BROOKVILLE SQ. & BRAINTREE STATION

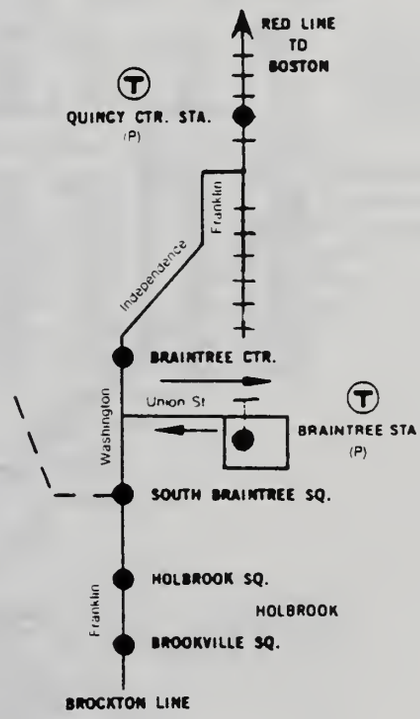

(P) MBTA COMMUTER PARKING

THIS DIAGRAM SHOWS THE APPROXIMATE TRAVEL TIME IN MINUTES BETWEEN STOPS, SUBJECT TO TRAFFIC CONDITIONS.
THE TOTAL TRIP TIME IN ONE DIRECTION IS: 33-43 MINUTES.

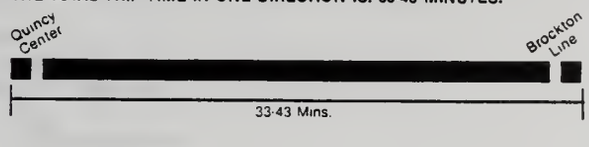

MBTA Bus Lines
Avon Square - Ashmont Station
(Route #240)

240 WINTER 1990

(11M) EFF 12/30/89-3/23/90

AVON — ASHMONT
VIA RANDOLPH

WEEKDAY		SATURDAY		SUNDAY	
Leave South Main St.	Leave Ashmont Sta.	Leave South Main St.	Leave Ashmont Sta.	Leave South Main St.	Leave Ashmont Sta.
6:05AM	7:00AM	7:15AM	6:30AM	8:01AM	
6:25	7:30	8:15	7:30	9:01	
7:05	8:30	9:15	8:30	10:01	
7:25	9:30	10:15	9:30	11:01	
7:45	10:30	11:15	10:30		
8:15	11:30		11:30		
9:15					
10:15					
11:15					
12:15PM	12:30PM	12:15PM	12:30PM	12:01PM	2:35PM
1:15	1:30	1:15	1:30	1:01	3:35
2:15	2:30	2:15	2:30		4:35
3:15	3:30	3:15	3:30		5:35
4:15	4:20	4:15	4:30		6:35
5:00	5:00	5:15	5:30		7:35
5:45	d 5:20	6:15	6:30		8:35
6:00	5:40	7:15	7:30		9:35
7:00	6:00	8:00	8:30		10:35
8:00	6:30	9:00	9:30		11:35
9:00	7:30	10:00	10:30		
10:00	8:30	11:00	11:30		
11:00	9:30	12:00M			
12:00M	10:30				
	11:30				

HOLIDAYS:
Jan. 1—See SUNDAY
Jan. 15—See SATURDAY
Feb. 19—See SATURDAY

d — Express to Adams & Eliot Sts.

FARE ZONES
EXACT CHANGE REQUIRED

VALID PASSES

$0.50—Bus	$18.00/mo.
$1.25—Combo	$40.00/mo
$1.50—Combo Plus	$48.00/mo.
$1.65—Commuter-1	$52.00/mo.
$1.90—Commuter-2	$61.00/mo.

See 238 card for late PM & Sunday service Avon to Quincy Sta.

Schedules subject to change
FOR ASSISTANCE CALL THE T 722-3200
FOR LIFT BUS SERVICE CALL 1-800-LIFT BUS
TDD 722-5146

240-MAP

240

AVON LINE — ASHMONT
VIA RANDOLPH

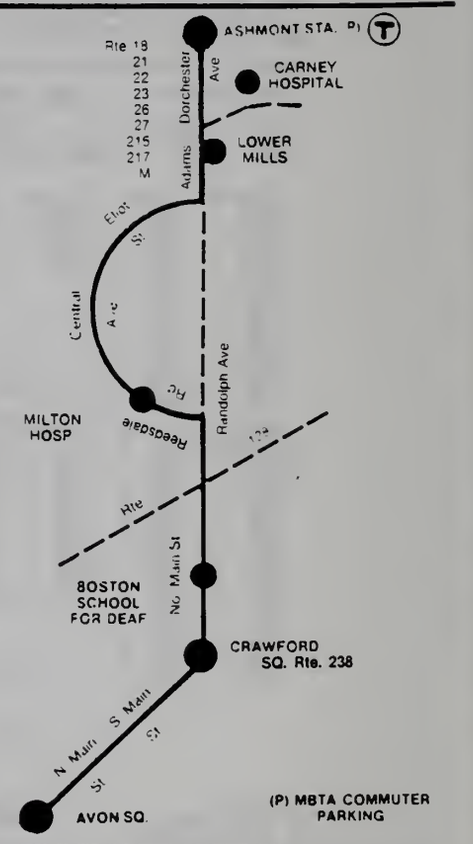

THIS DIAGRAM SHOWS THE APPROXIMATE TRAVEL TIME IN MINUTES BETWEEN STOPS, SUBJECT TO TRAFFIC CONDITIONS.

THE TOTAL TRIP TIME IN ONE DIRECTION IS: 27-31 MINUTES



MBTA Commuter Rail
Lines System Map

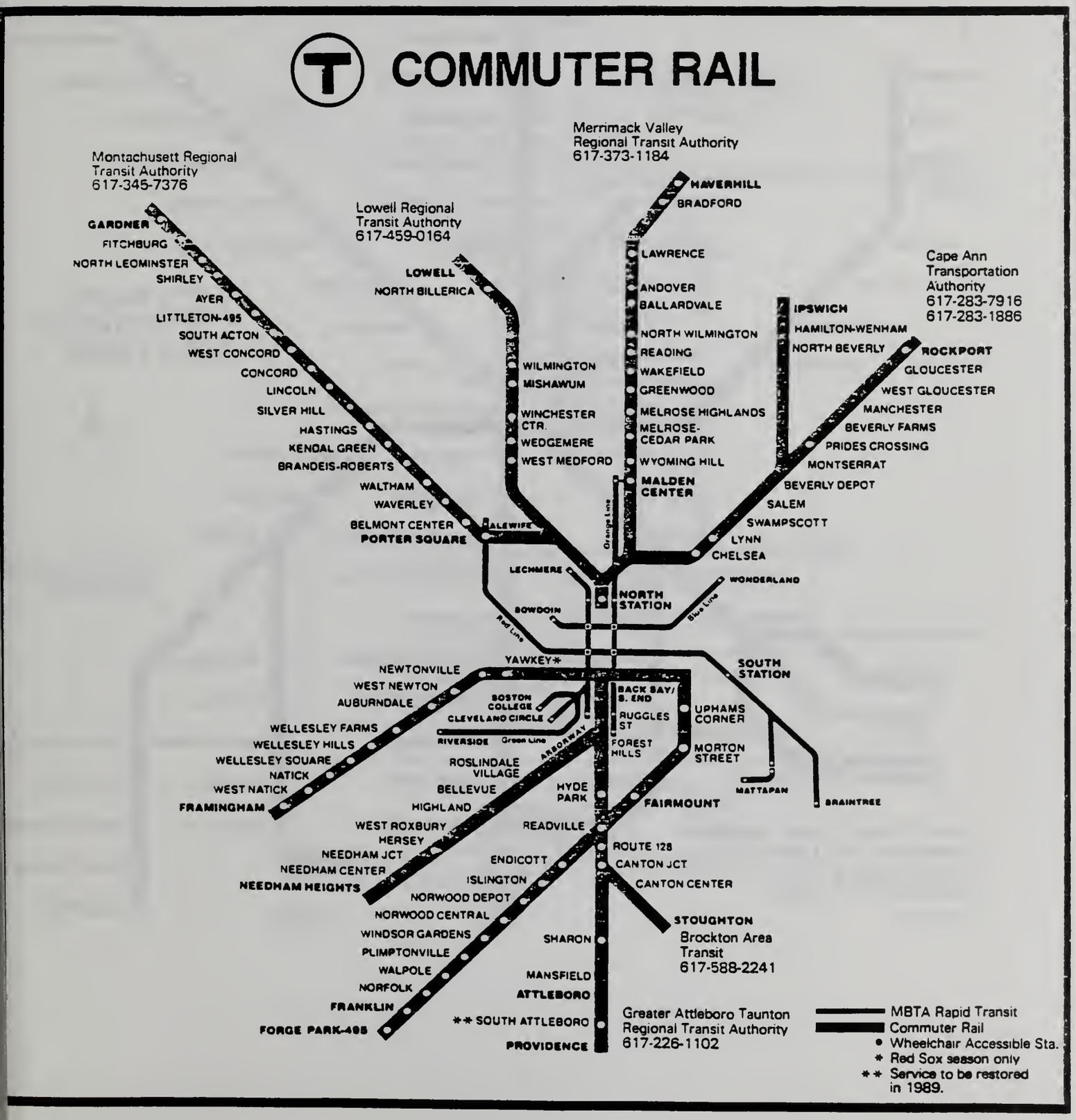

COMMUTER RAIL TO READING HAVERHILL
ORANGE LINE
OAK GROVE
MALDEN CENTER
WELLINGTON
SULLIVAN SQUARE
COMMUNITY COLLEGE
NORTH STATION
HAYMARKET
STATE
DOWNTOWN CROSSING
CHINATOWN
NE MEDICAL CENTER
BACK BAY/SOUTH END
MASSACHUSETTS AVE
RUGGLES
ROXBURY CROSSING
JACKSON SQUARE
STONY BROOK
GREEN STREET
FOREST HILLS
COMMUTER RAIL TO NEEDHAM STOUGHTON FRANKLIN ATTLEBORO PROVIDENCE
RED LINE
ALEWIFE
DAVIS
PORTER
COMMUTER RAIL TO FITCHBURG
HARVARD
CENTRAL
KENDALL
CHARLES/MGH
PARK STREET
SOUTH STATION
BROADWAY
ANDREW
JFK/UMASS *
SAVIN HILL
FIELDS CORNER
SHAWMUT
ASHMONT
MATTAPAN
COMMUTER RAIL TO FAIRMONT READVILLE
NORTH QUINCY
WOLLASTON
QUINCY CENTER
QUINCY ADAMS
BRAINTREE
COMMUTER RAIL TO LOWELL
GREEN LINE
LECHMERE
SCIENCE PARK
GOVERNMENT CTR
BOYLSTON
ARLINGTON
COPLEY
COMMUTER RAIL TO FRAMINGHAM
AUDITORIUM
KENMORE
BOSTON UNIVERSITY
BOSTON COLLEGE B
CLEVELAND CIRCLE C
LONGWOOD AVE
RIVERSIDE D
RESERVOIR
PRUDENTIAL
SYMPHONY
NORTHEASTERN
MUSEUM
BRIGHAM CIRCLE
HEATH
ARBORWAY E
BLUE LINE
WONDERLAND
REVERE BEACH
BEACHMONT
SUFFOLK DOWNS
ORIENT HEIGHTS
WOOD ISLAND
AIRPORT
MAVERICK
AQUARIUM
BOWDOIN
COMMUTER RAIL TO IPSWICH ROCKPORT
RAPID TRANSIT LINES
NORTH
JFK/UMASS Station currently open to Ashmont trains only. JFK/UMASS will service both Braintree and Ashmont trains in 1989.
RAPID TRANSIT LINES
COMMUTER RAIL LINES
TELEPHONE INFORMATION
ROUTES AND SCHEDULES...722-3200
PASS PROGRAM..................722-5218
© MBTA 1988

MBTA Commuter Boat Service
Hingham - Boston/
Boston - Hingham Schedule
Effective 4/3/89

SUMMER 1989
(10M) EFFECTIVE JULY 3, 1989

COMMUTER BOAT SERVICE
HINGHAM SHIPYARD — ROWES WHARF (BOSTON)

WEEKDAY

INBOUND		OUTBOUND	
Leave Hingham Shipyard	Arrive Rowes Wharf	Leaves Rowes Wharf	Arrive Hingham Shipyard
6:00AM	6:35AM	6:45AM	7:20AM
6:45	7:20	7:30	8:06
7:00	7:35	7:45	8:20
7:15	7:50	8:00	8:35
7:30	8:05	9:00	9:35
7:45	8:20	9:15	9:50
8:00	8:35		
8:15	8:50		
8:30	9:05		
8:45	9:20		
10:00	10:35		
11:00	11:36		
3:15PM	3:50PM	2:30PM	3:06PM
4:30	5:06	3:30	4:06
4:55	5:30	4:15	4:50
5:30	6:06	4:45	5:20
5:45	6:20	5:00	5:35
6:30	7:06	5:15	5:50
6:45	7:20	5:30	6:06
		5:45	6:20
		6:00	6:35
		6:15	6:50
		6:30	7:06
		7:15	7:50
		8:00	8:35

NO SERVICE ON SATURDAYS, SUNDAYS, OR HOLIDAYS

FARES:
ONE WAY FARE: $ 3.00
10 RIDE TICKET: $27.50

TICKETING POLICY

1. All tickets must be purchased at ticket offices prior to boarding.
2. Tickets are valid on any trips.
3. Hingham ticket office is open from 5:30AM to 11:00AM and 2:45PM to 7:30PM Monday through Friday.
4. Rowes Wharf ticket office, located in the Maritime Terminal, is open 1:00PM to 8:00PM.
5. For additional ticket information call Boston Harbor Commuter Service at 740-1253.

SPECIAL NOTES

This service is funded by The Massachusetts Bay Transportation Authority, and is being operated by the following Companies:

Boston Harbor Commuter Service	740-1253
Massachusetts Bay Lines	542-8000
Atlantic Cruises	586-5329

For assistance or additional information about this service, please call any of the numbers listed above.

Schedules subject to change CBOAT

Plymouth & Brockton Bus Lines
All Schedules Effective 12/17/89
Tel. (508) 746-0378 or 1-800-328-9997

PLYMOUTH & BROCKTON STREET RAILWAY CO.

1-800-328-9997 , Plymouth (508) 746-0378

General Offices and Main Terminal
PLYMOUTH, MA 02360
8 Industrial Park Road

Plymouth & Brockton Terminals and Ticket Agencies

BOSTON
Greyhound Terminal, 10 St. James Avenue - Tel. (617) 423-5810
So. Station Terminal - open until 6:20 p.m.

Peter Pan Terminal, 555 Atlantic Avenue - Tel. (617) 426-7838

HYANNIS
P & B Terminal, Elm Street - Tel. (508) 775-5524

KINGSTON
Tura's Pharmacy, Summer Street - Tel. (617) 585-2595

ORLEANS
Town Taxi, 250 Rte. 6A - Tel. (508) 255-3277

PROVINCETOWN
Provincetown Reservations - Tel. (508) 487-2400

PARK & RIDE LOTS

Rockland
Sagamore

FARES	ONE-WAY	ROUND-TRIP	WEEKLY PASS (5 ROUND TRIPS)	LOGAN AIRPORT
Brockton to Boston	$4.00	$ 8.00	$22.35	$ 8.00
Pembroke to Boston	$4.00	$ 8.00	$26.00	$ 8.00
Kingston to Boston	$6.00	$12.00	$29.00	$ 9.00
Plymouth Center to Boston	$6.00	$12.00	$29.00	$10.00
Sagamore Circle to Boston	$8.00	$16.00	$38.00	$10.00

SCHEDULE AND FARES MAY CHANGE WITHOUT NOTICE!

Plymouth & Brockton Street Railway

Schedule Change Notice

Issued: Jan. 8, 1990 Effective: Jan. 22, 1990

Effective, January 22, 1990, Plymouth & Brockton Street Railway will make the following schedule changes;

TABLE 2451 Hyannis to Boston Monday Through Friday
Trip #254 the 5:30pm departure from Hyannis to Boston
is hereby cancelled due to lack of patronage.
Trip #246 the 6:30pm from Hyannis will serve Rockland at 7:40pm.
Trip # 250 the 8:30pm departure from Hyannis to Boston
will arrive at the Greyhound terminal at 10:10pm and
the Peter Pan terminal at 10:20pm.

TABLE 2451 Hyannis to Boston Monday through Friday
Trip #205 is hereby eliminated due to lack of patronage.
Trip #217 will no longer originate at Logan Airport
Trip #219 will originate from Logan Airport at 2:45pm and
will also serve Rockland at 4:45pm as additional stops.
Trip #229 will depart Logan at 4:45pm, Peter Pan at 5:40pm,
and operate 15 minutes later to all other stops.
Trip #233 will depart Greyhound at 5:50pm, Peter Pan at 6:00pm
and will serve Plymouth at 6:50pm, Sagamore at 7:10pm,
Barnstable at 7:25pm and Hyannis at 7:35pm.
Trip #237 is hereby eliminated due to adjustments in other trips
Trip #239 will originate Peter Pan at 6:10pm and
Greyhound at 6:20pm.

TABLE 2456 Boston to Scituate Monday through Friday
Trip #325 the 8:35pm departure from Boston to Scituate is
hereby cancelled due to lack of patronage

TABLE 2455 Boston to Plymouth Monday through Friday
Trip #103 is hereby cancelled due to lack of patronage

TABLE 2455 Plymouth to Boston Monday through Friday
Trip #142 will serve the Quincy Adams (T) Station at 12:10pm.
Trip #144 will serve the Quincy Adams (T) Station at 2:10pm.

TABLE 2457 Plymouth – Quincy Adams – Logan Airport
Trip #714 will depart Plymouth at 11:00am and
arrive Quincy Adams at 12:10pm, connecting with
the 12:30pm to Logan arriving Logan at 1:00pm.
Trip #718 will depart Plymouth at 1:00pm and
arrive Quincy Adams at 2:10pm, connecting with
the 2:30pm to Logan arriving Logan at 3:00pm.

Issued by: John L. Greene, Chief Transportation Officer
Plymouth & Brockton Street Railway
(800) 328-9997

Plymouth & Brockton Bus Lines
Tel. (508) 746-0378 or 1-800-328-9997
Boston - Kingston - Plymouth/
Plymouth - Kingston - Boston
Effective 12/17/89

BOSTON ROCKLAND—NORWELL—HANOVER—PEMBROKE—DUXBURY—KINGSTON PLYMOUTH

MONDAY - FRIDAY

Folder No 2455 12 17 89

SCHEDULE NUMBER		101	103	105	107	109	111	113	115	117	119	121	123	125	127	129	131	137	181	113	115	117	149	151	247 (READ DOWN)	251 (READ DOWN)
FREQUENCY		X67H	X67H	X67H	X67H	X67H	X67H	X67H	X67H	X67H	X67H	X67H	X67H	X67H	X67H	X67H	X67H	X67H	X67H	X67H	X67H	X67H	X67H	X67H	X67H	X67H
BOSTON, MA																										
Boston Logan Airport	Lv																								8 45	11 45
Greyhound Term Park Sq		6 10	10 00	1 05	2 45	3 45	3 45			4 20		4 30	4 50			5 00		5 50	5 15	5 25	5 30	6 10	7 05	8 15	9 20	12 15
Peter Pan Term 555 Atlantic Ave	Lv																						7 15	8 25	9 15	12 05
So Sta Transp Ctr	Lv		10 10	1 15	2 55	3 55	3 55	4 10	4 20	4 30	4 45	4 40	5 00	5 00	5 15	5 10	5 10	5 20	5 25	5 35	5 40	6 20				
Rockland, MA *Park & Ride Rte 228*		6 55	10 35	1 40	3 25		4 25	4 40				5 10	5 10		5 35	5 40			5 55		6 10	6 40	7 45	8 45	9 40	12 40
Norwell, MA *Marsh Park Pharmacy*			10 40	1 45	3 30		4 30	4 45					5 35		5 40	5 45			6 00		6 15	6 45	7 50	8 50		12 45
HANOVER, MA																										
Assinippi General Store			10 44	1 49	3 34		4 34	4 49					5 39		5 34	5 49			6 04		6 19	6 16	7 54	8 54		12 47
Hanover Mall, Rte 53			10 45	1 50	3 35		4 35	4 50					5 40		5 35	5 50			6 10		6 30	6 30	7 55	8 55	9 45	12 48
Etons P L, Rte 53			10 50	1 55	3 40		4 40	4 55					5 45		5 40	5 55			6 15		6 25	6 35	8 00	9 00	9 50	12 53
Pembroke, MA *Rte 53 & Rte 139*			10 51	1 56	3 41		4 41	4 56					5 46		5 41	5 56			6 16		6 26	6 36	8 01	9 01	9 51	12 54
Duxbury, MA *Osborne Store, Rte 53*			11 00	2 05	3 50			5 05					5 55		5 50	6 05					6 45	7 05	8 10	9 10	9 54	12 57
Tarkiln Apts, Rte 53			11 05	2 10	3 55			5 10					6 00		5 55	6 10					6 40	7 10	8 15	9 15	9 57	1 00
Kingston, MA																										
Kingsbury Plaza			11 07	2 12	3 57	4 35		5 12	5 00	5 10	5 25		6 01	5 40	5 56	6 11	5 50	6 00	Via	6 15	6 42	7 12	8 17	9 17	9 59	1 02
Tura's Pharmacy			11 09	2 14	3 59	4 37		5 14	5 02	5 12	5 27		6 03	5 42	5 58	6 13	5 52	6 02	Pembroke	6 17	6 44	7 14	8 19	9 19	10 00	1 03
Howard Johnson (Rest)			11 13	2 18	4 03	4 39		5 16	5 04	5 14	5 29		6 05	5 44	6 00	6 15	5 54	6 04	Center	6 19	6 46	7 16	8 21	9 21	10 02	1 05
Plymouth, MA																										
No Plymouth Post Office			11 17	2 22		4 43					5 37		6 09		6 04	6 19		6 08		6 27	6 50	7 20	8 25	9 25		
Plymouth Center (CVS Pharmacy)	Ar		11 22	2 27		4 48					5 39		6 16		6 09	6 24		6 13		6 29	6 55	7 25	8 30	9 30		1 13
Jabez Corner	Ar		11 24	2 29		4 50					5 41				6 11	6 26		6 15		6 31	6 57	7 27	8 32	9 32		1 15
Plimouth Plantation	Ar		(2)1125																							
Plymouth Term Industrial Park Rd	Ar		11 35	2 40		5 00		5 20	5 10	5 20	5 30		6 25	5 50	6 20	6 35	6 10	6 20	6 55	6 25	7 05	7 35	8 40	9 40	10 05	1 09

(2) No service after Thanksgiving

©2455D 1004db

For additional service from Logan Airport - Please refer to Boston/Hyannis schedule Table 2451

PLYMOUTH KINGSTON—DUXBURY—HANOVER—NORWELL—ROCKLAND BOSTON

MONDAY — FRIDAY

Folder No 2455 10 14 89

SCHEDULE NUMBER		100	102	104	106	108	110	110X	112	180	116	120	124 (READ DOWN)	126	128	130	136	110	142	144	146	251 (READ DOWN)	250
FREQUENCY		X67H	X67H	X67H	X67H	X67H	X67H	X67H	X67H	X67H	X67H	X67H	X67H	X67H	X67H	X67H	X67H	X67H	X67H	X67H	X67H	X67H	X67H
PLYMOUTH, MA																							
P & B Term Industrial Pk	Lv	5 00		5 45	5 50		6 20	6 20	6 20	6 15	6 30	6 50		7 00	7 15	7 30	8 10	9 00	11 00	1 00	3 00	6 15	9 15
Plimouth Plantation	Lv																			(2) 1 10	(2) 3 10		
Jabez Corner	Lv	5 10		5 55					6 30	Via		7 00						9 10	11 10	1 12	3 12		9 10
Plymouth Center (Old P O)		5 15		6 00					6 35	Pembroke		7 05						9 15	11 15	1 15	3 15		9 12
No Plymouth Post Office		5 20		6 05					6 38	Center		7 08						9 17	11 17	1 17	3 17		
Kingston, MA																							
Howard Johnsons		5 25		6 10	5 55	6 00	6 25	6 25	6 45		6 35	7 15		7 05		7 35	8 15	9 23	11 23	1 23	3 23		9 20
Tura's Pharmacy		5 28		6 13	5 58	6 03	6 28	6 28	6 48		6 38	7 18		7 08		7 38	8 18	9 27	11 27	1 27	3 27		9 22
Kingsbury Plaza		5 30		6 15	6 00	6 05	6 30	6 30	6 50		6 40	7 20	7 20	7 10		7 40	8 20	9 29	11 29	1 29	3 29		9 23
Duxbury, MA *Tarkiln Apts, Rte 53*			5 30			6 07			6 52				7 25					9 31	11 31	1 31	3 31		9 25
Osborne Store, Rte 53			5 35			6 09			6 57				7 30					9 36	11 36	1 36	3 36		9 28
Pembroke MA *Rte 53 & Rte 139*			5 44			6 16			7 01	6 49			7 34					9 40	11 40	1 40	3 40		9 31
Hanover, MA																							
Etons P/L Route 53			5 45			6 17			7 02	6 50			7 35					9 41	11 41	1 41	3 41		9 32
Hanover Mall, Rte 53			5 50			6 22			7 07	6 55			7 40					9 46	11 46	1 46	3 46		9 37
Assinippi General Store			5 51			6 23				6 56			7 41					9 47	11 47	1 47	3 47		9 38
Norwell, MA																							
Washington Park Pharmacy			5 55			6 27				7 00			7 45					9 51	11 51	1 51	3 51		9 40
Rockland, MA *Park & Ride, Rte 228*			6 00	6 35		6 32		6 50		7 05			7 50	7 30			8 40	9 56	11 56	1 56	3 56	6 40	9 45
BOSTON, MA																							
So Sta Transp Ctr	Ar	6 20	6 40	7 05	6 50	7 02	7 20	7 25	7 40	7 45	7 30	8 10	8 30	8 00	8 20	8 30	9 10	10 25	12 25	2 25	4 25	7 10	
Peter Pan Term, 555 Atlantic Ave	Ar																						10 10
Greyhound Terminal Park Square	Ar	6 40	6 50	7 15	7 00	7 12	7 30	7 35	7 50	7 55	7 40	8 20	8 40	8 10	8 30	8 40	9 20	10 35	12 35	2 35	4 35	7 20	10 20
Boston Logan Airport, MA	Ar																9 45						10 45

(2) No service after Thanksgiving

©2455A 1004db

Plymouth & Brockton Bus Lines
Tel. (508) 746-0378 or 1-800-328-9997
Hyannis - Plymouth - Boston - Logan Airport
Effective 12/17/89

HYANNIS BARNSTABLE—SAGAMORE—NO. PLYMOUTH—ROCKLAND BOSTON—LOGAN AIRPORT

WEEKDAY SERVICE MONDAY—FRIDAY

READ DOWN

SCHEDULE NUMBER		202	204	206	208	210	210X	212	214	216	218	220	222	224	226	228	230	234	236	238	240	242	244	254	24b	250
Folder No 2451 10 11 88																										
FREQUENCY		X67H	X67H	X67H	X67H	X67H	X67H	X67H	X67H	X67H	X67H	X67H	X67H	X67H	X67H	X67H	X67H	X67H	X67H	X67H	X67H	X67H	X67H	X67H	X67H	X67H
HYANNIS, MA (P & B Terminal)	Lv	5 00		5 20	5 30	5 40	5 50	6 00	6 10	6 30	6 40	7 00	7 30	7 50	8 30	9 30	10 30	11 30	12 30	1 30	2 30	3 30	4 30	5 30	6 30	8 30
Barnstable (Commuter Parking Lot)		5 10		5 30	5 40	5 50	6 00	6 10	6 20	6 40	6 50	7 10	7 40	8 00	8 40	9 40	10 40	11 40	12 40	1 40	2 40	3 40	4 40	5 40	6 40	8 40
Sagamore Circle (Commuter P Lot)		5 25	5 20	5 45	5 55	6 05	6 15	6 25	6 35	6 55	7 05	7 25	7 55	8 15	8 55	9 55	10 55	11 55	12 55	1 55	2 55	3 55	4 55	5 55	6 55	8 55
Plymouth (P & B Term Ind'l Park)		↓	↓	↓	↓	↓	↓	↓	↓	↓	↓	↓	↓	↓	↓	10 15	11 15	12 15	1 15	2 15	3 15	4 15	5 15	6 15	7 15	(1) 9 15
Kingston, MA (Tara's Pharmacy)		↓	↓	↓	↓	↓	↓	↓	↓	↓	↓	↓	↓	↓	↓	↓	↓	↓	↓	↓	↓	↓	↓	↓	↓	9 22
Kingsbury Plaza		↓	↓	↓	↓	↓	↓	↓	↓	↓	↓	↓	↓	↓	↓	↓	↓	↓	↓	↓	↓	↓	↓	↓	↓	9 23
Rockland, MA (Park & Ride, Rte 228)		↓	↓	↓	6 40	↓	↓	↓	↓	7 40	↓	↓	↓	↓	↓	↓	↓	↓	↓	↓	↓	↓	5 35	6 40	↓	9 45
BOSTON, MA																										
So Station Transp Ctr	Ar	6 30	6 30	6 50	7 15	7 15	7 25	7 35	7 50	8 15	8 20	8 40	9 10	9 30	10 05	↓	↓	↓	↓	↓	↓	↓	↓	↓	↓	↓
Peter Pan Term, 555 Atlantic Ave	Ar	↓	↓	↓	↓	↓	↓	↓	↓	↓	↓	↓	↓	↓	↓	11 20	12 25	1 25	2 20	3 25	4 25	5 20	6 20	7 10	8 15	10 10
Greyhound Term, Park Sq	Ar	6 40	6 40	7 00	7 20	7 25	7 35	7 45	8 00	8 25	8 30	8 50	9 20	9 40	10 15	11 10	12 15	1 15	2 10	3 15	4 15	5 10	6 10	7 20	8 05	10 20
Boston Logan Airport, MA	Ar				7 40					8 45			9 45		10 35	11 50	1 00	2 00	2 50	4 00	5 00	5 50	6 50		8 35	10 45

(1) Local service via Route 53 and Plymouth Center

For additional service Plymouth to Logan Airport — See Table 2457.

©2451A 0824db

©2451B 0518db

HYANNIS BARNSTABLE—SAGAMORE—NO. PLYMOUTH—ROCKLAND BOSTON

WEEKEND SERVICE SATURDAY & SUNDAY

READ DOWN

SCHEDULE NUMBER		208	222	226	228	230	236	240	242	244	246	250
Folder No 2451 12 17 89												
FREQUENCY		67	67	67	67	67	67	67	67	67	67	67
HYANNIS, MA (P & B Terminal)	Lv	5 30	7 30	8 30	9 30	10 30	12 30	2 30	3 30	4 30	6 30	8 30
Barnstable (Commuter Parking Lot)		5 40	7 40	8 40	9 40	10 40	12 40	2 40	3 40	4 40	6 40	8 40
Sagamore Circle (Commuter P Lot)		5 55	7 55	8 55	9 55	10 55	12 55	2 55	3 55	4 55	6 55	8 55
Plymouth (P & B Term Ind'l Park)		6 15	8 15	9 15	10 15	11 15	1 15	3 15	4 15	5 15	7 15	9 15
Rockland, MA (Park & Ride, Rte 228)		6 35	↓	↓	↓	11 35	↓	↓	↓	5 35	7 35	9 45
BOSTON, MA												
Greyhound Term, Park Sq	Ar	7 10	9 05	10 05	11 05	12 10	2 05	4 05	5 05	6 10	8 10	10 10
Peter Pan Term, 555 Atlantic Ave	Ar	7 20	9 15	10 15	11 15	12 20	2 15	4 15	5 15	6 20	8 20	10 20
Boston Logan Airport, MA	Ar	7 45	9 35	10 35	11 35	12 45	2 35	4 35	5 45	6 45	8 45	10 45

©2451E 1130dm

Shaded areas denotes Logan Airport Service.
Buses stop at all airline terminals.

FREQUENCY CODES

1 — MONDAY
2 — TUESDAY
3 — WEDNESDAY
4 — THURSDAY
5 — FRIDAY
6 — SATURDAY
7 — SUNDAY
H — HOLIDAY
X — EXCEPT

EXAMPLE
X67H EQUALS Except Saturday, Sunday, Holiday

HOLIDAY SERVICE

New Year's Day - Special Schedule
Martin Luther King Day Saturday Schedule
Washington's Birthday Saturday Schedule
Patriot's Day - Saturday Schedule
Memorial Day Sunday Schedule
Fourth of July Sunday Schedule
Labor Day -- Sunday Schedule
Columbus Day - Saturday Schedule
Veteran's Day Sunday Schedule
Thanksgiving Day - Sunday Schedule
Christmas Day -- Special Schedule

Passengers may board any bus at Logan Airport for all connecting service not shown on schedule and transfer at either Greyhound Terminal or South Station Terminal

Plymouth & Brockton Bus Lines
Tel. (508) 746-0378 or 1-800-328-9997
Boston - Plymouth - Hyannis/
Hyannis - Plymouth - Boston

BOSTON ROCKLAND—NO. PLYMOUTH—SAGAMORE—BARNSTABLE HYANNIS

WEEKEND SERVICE SATURDAY & SUNDAY

READ DOWN

SCHEDULE NUMBER →		203	207	209	213	217	225	229	235	241	247	251
Folder No 2451 12-17-89												
FREQUENCY →		*67*	*67*	*67*	*67*	*67*	*67*	*67*	*67*	*67*	*67*	*67*
BOSTON, MA												
Boston Logan Airport	Lv	7 45	9 45	10 45	12 45	2 45	3 45	4 45	5 45	6 45	8 45	11 45
Peter Pan Term., 555 Atlantic Ave	Lv	8 15	10 15	11 15	1 15	3 15	4 15	5 15	6 15	7 15	9 15	12 05
Greyhound Term., Park Sq	Lv	8 25	10 25	11 25	1 25	3 25	4 25	5 25	6 25	7 25	9 25	12 15
Quincy Adams *(T Station)*	Lv	↓	↓	↓	↓	↓	↓	↓	↓	↓	↓	12 30
Rockland, MA *(Park & Ride Rte. 228)*		8 50	↓	↓	1 50	3 50	↓	5 50	6 50	7 50	↓	12 40
Plymouth *(P & B Term. Ind'l. Park)*		9 20	11 10	12 10	2 20	4 20	5 10	6 20	7 10	8 20	10 10	1 09
Sagamore Circle *(Commuter P. Lot)*		9 40	11 30	12 30	2 40	4 40	5 30	6 40	7 30	8 40	10 30	1 30
Barnstable *(Commuter Parking Lot)*		9 55	11 50	12 50	2 55	4 55	5 50	6 55	7 50	8 55	10 50	1 45
HYANNIS, MA *(P & B Terminal)*	Ar	10 05	11 59	1 00	3 05	5 05	6 00	7 05	8 00	9 05	11 00	1 55

©2451F-1130dm

HYANNIS BARNSTABLE—SAGAMORE—NO. PLYMOUTH—ROCKLAND BOSTON

WEEKEND SERVICE SATURDAY & SUNDAY

READ DOWN

SCHEDULE NUMBER →		208	222	226	228	230	236	240	242	244	246	250
Folder No 2451 12-17-89												
FREQUENCY →		*67*	*67*	*67*	*67*	*67*	*67*	*67*	*67*	*67*	*67*	*67*
HYANNIS, MA *(P & B Terminal)*	Lv	5 30	7 30	8 30	9 30	10 30	12 30	2 30	3 30	4 30	6 30	8 30
Barnstable *(Commuter Parking Lot)*		5 40	7 40	8 40	9 40	10 40	12 40	2 40	3 40	4 40	6 40	8 40
Sagamore Circle *(Commuter P. Lot)*		5 55	7 55	8 55	9 55	10 55	12 55	2 55	3 55	4 55	6 55	8 55
Plymouth *(P & B Term. Ind'l Park)*		6 15	8 15	9 15	10 15	11 15	1 15	3 15	4 15	5 15	7 15	9 15
Rockland, MA *(Park & Ride, Rte. 228)*		6 35	↓	↓	↓	11 35	↓	↓	↓	5 35	7 35	9 45
BOSTON, MA												
Greyhound Term., Park Sq.	Ar	7 10	9 05	10 05	11 05	12 10	2 05	4 05	5 05	6 10	8 10	10 10
Peter Pan Term., 555 Atlantic Ave	Ar	7 20	9 15	10 15	11 15	12 20	2 15	4 15	5 15	6 20	8 20	10 20
Boston Logan Airport, MA	Ar	7 45	9 35	10 35	11 35	12 45	2 35	4 35	5 45	6 45	8 45	10 45

©2451E-1130dm

AM - Light face figures
PM — Bold face figures

PLYMOUTH—QUINCY—LOGAN INT'L AIRPORT

WEEKDAY SERVICE MONDAY—FRIDAY

READ DOWN — READ UP

726	718	716	714	708	706	704	702	← SCHEDULE NUMBER →			709	715	717	719	721
X67H	X67H	X67H	X67H	X67H	X67H	X67H	X67H	Folder No. 2457 10-14-89 ← FREQUENCY →			X67H	X67H	X67H	X67H	X67H
1 45	1 15	12 45	11 15	6 15	5 45	5 15	4 45	Lv	PLYMOUTH, MA (P&B Tr.-s Ind. Pk.)	Ar	7 15	8 45	9 15	11 15	12 15
2 30	2 00	1 30	12 30	7 00	6 30	6 00	5 30	Ar	Quincy Adams (T Station)	Lv	6 30	8 00	8 30	10 30	11 30
2 30	2 00	1 30	12 30	7 00	6 30	6 00	5 30	Lv	Quincy Adams (T Station)	Ar	6 30	8 00	8 30	10 30	11 30
3 00	2 30	2 00	1 00	7 30	7 00	6 30	6 00	Ar	BOSTON LOGAN AIRPORT, MA	Lv	6 00	7 30	8 00	10 00	11 00

For additional service Plymouth to Logan Airport — See Table 2451.

©2457A-1004db

PLYMOUTH—QUINCY—LOGAN INT'L AIRPORT

WEEKEND SERVICE SATURDAY & SUNDAY

READ DOWN — READ UP

724	722	720	718	716	712	708	704	← SCHEDULE NUMBER →			701	705	711	713	717	719	721
	Sun. Only	Sun. Only	Sun. Only					Folder No 2457 6-13-87 ← FREQUENCY →					Sun. Only	Sun. Only			
67	7	7	7	67	67	67	67				67	67	7	7	67	67	67
1 15	12 45	12 15	11 45	11 15	10 15	6 15	5 15	Lv	PLYMOUTH, MA (P&B Tr.-s Ind. Pk.)	Ar	11 15	12 15	7 15	8 15	9 15	11 15	12 15
2 00	1 30	1 00	12 30	12 00	11 00	7 00	6 00	Ar	Quincy Adams (T Station)	Lv	10 30	11 30	6 30	7 30	8 30	10 30	11 30
2 00	1 30	1 00	12 30	12 00	11 00	7 00	6 00	Lv	Quincy Adams (T Station)	Ar	10 30	11 30	6 30	7 30	8 30	10 30	11 30
2 30	2 00	1 30	1 00	12 30	11 30	7 30	6 30	Ar	BOSTON LOGAN AIRPORT, MA	Lv	10 00	11 00	6 00	7 00	8 00	10 00	11 00

©2457B-1125db

BROCKTON—BOSTON

MONDAY-FRIDAY

READ DOWN — READ UP

512	510	508	506	504	502	500	← SCHEDULE NUMBER →			509	511	501	503	505	507
							Folder No. 2458 6-18-88 ← FREQUENCY →								
X67H	X67H	X67H	X67H	X67H	X67H	X67H				X67H	X67H	X67H	X67H	X67H	X67H
							BROCKTON, MA								
6 00	2 15	10 15	7 30	7 00	6 30	6 00	Lv	BAT Terminal, Crescent St.	Ar	10 10	2 10	4 50	5 45	6 00	6 20
6 05	2 20	10 20	7 45	7 15	6 45	6 15		Westgate Mall (Pk. Lot Cinema 1 & 2)		10 05	2 05	4 35	5 30	5 45	6 05
							BOSTON, MA								
7 05	3 25	11 15	8 30	8 00	7 30	7 00	Ar	So. Station Transp. Ctr.	Lv	9 10	1 10	3 50	4 45	5 00	5 20
7 15	3 20	11 25	8 40	8 10	7 40	7 10	Ar	Greyhound Term., Park Square	Lv	9 00	1 00	3 40		4 50	5 10

©2458-0607ms

PEMBROKE CENTER—BOSTON

MONDAY-FRIDAY

READ DOWN — READ UP

180	← SCHEDULE NUMBER →			181
	Folder No. 2459 1-23-88 ← FREQUENCY →			
X67H				X67H
	PEMBROKE, MA			
6 25	Lv	New England Villages, Rte. 27	Ar	6 40
6 35		Bryantville Center		6 30
6 45		Pembroke Center (Town Hal.)		6 20
	HANOVER, MA			
6 50		Etons Parking Lot, Rte. 53		6 10
7 05		ROCKLAND, MA (Pk & Ride, Rte. 228)		5 55
	BOSTON, MA			
7 45	Ar	So. Sta. Transp Ctr.	Lv	5 25
7 55	Ar	Greyhound Term., Park Sq.	Lv	5 15

©2459-0114db

Plymouth Rock Trolley Route Coverage

The Plymouth Rock Trolley Co. operates a shuttle service in Downtown Plymouth* Center beginning on Memorial day and terminating on Thanksgiving.

Shuttle Service; every 15-20 minutes, 9:00AM-9:00PM, Sunday-Saturday.

Fare - $ 3.00

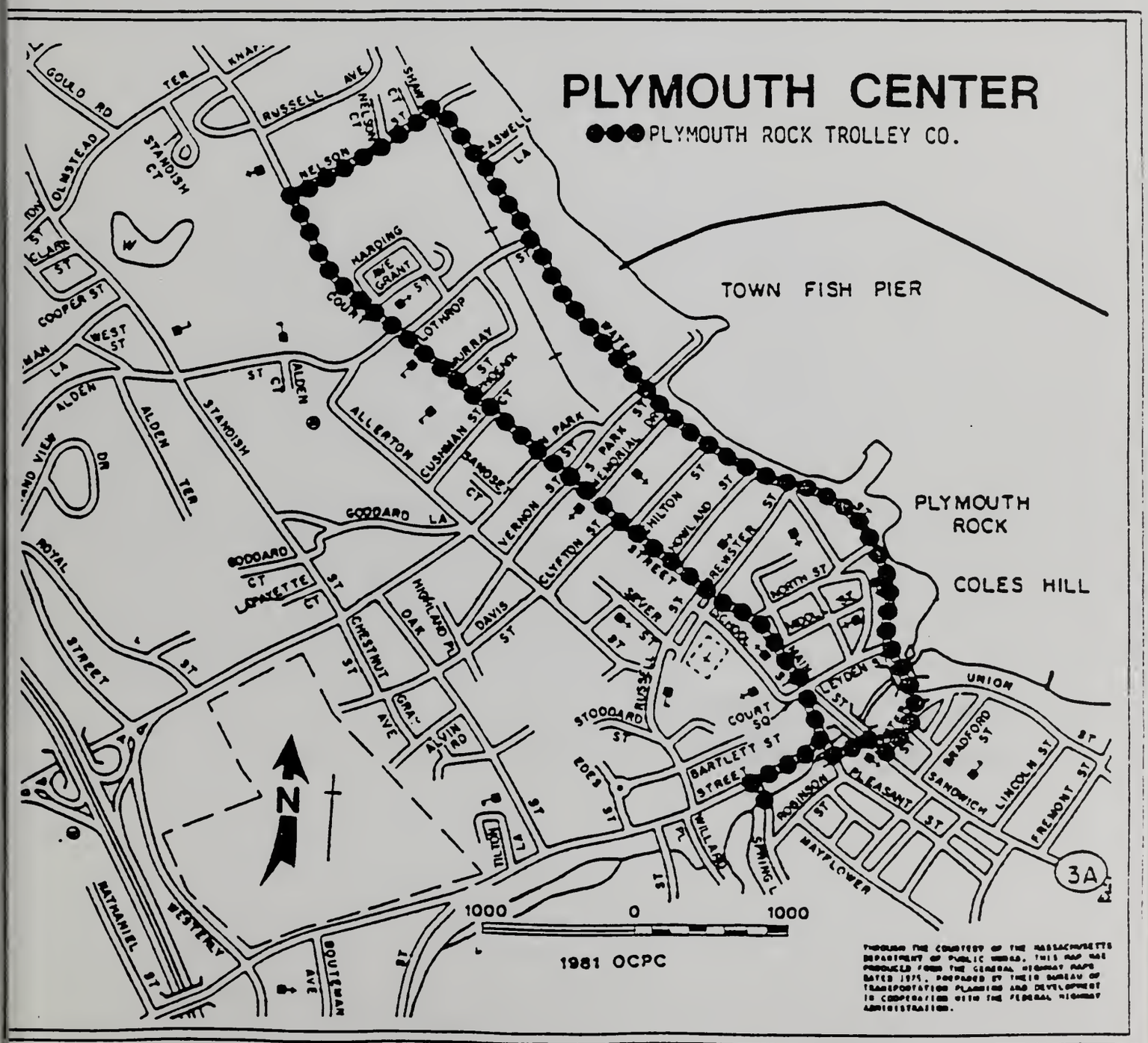

*Includes service to Plimouth Plantation

VII. SPECIAL NEEDS, TAXI AND AIRPORT LIMOUSINE TRANSPORTATION SERVICES

PARA-TRANSIT SERVICE IN THE OCPC REGION

A. Public Non Profit Para-Transit Service

1. DIAL-A-BAT - The Paratransit Service of the Brockton Area Transit Authority BAT 584-5530, Brockton

The Brockton Area Transit Authority (BAT) has implemented an innovative paratransit service that both complements regular BAT fixed route transit service and consolidates transportation for most area human service agencies. The paratransit service, known as DIAL-A-BAT, provides door-to-door transportation to the elderly and handicapped. DIAL-A-BAT also provides coordinated transportation for most area human service agencies, resulting in better service at lower cost.

Beginning operation in February 1977, DIAL-A-BAT now carries over 27,000 people each month. Approximately 1000-1200 of the trips are provided by non-ambulatory individuals.

DIAL-A-BAT is headquartered at BAT's Campello Garage at 1442 Main Street.

Organization and Administration - BAT is responsible for making policy, setting rates and fares, and establishing agreements with participating human service agencies for DIAL-A-BAT service. BAT owns all facilities and equipment used in the operation. The service is operated under contract by Self-Help, Inc., the non-profit community action agency overseeing a number of human service programs in the Brockton area. Self-Help employs DIAL-A-BAT drivers, management, and office staff. Baystate Bus Corporation, operator of BAT's fixed route service, maintains all DIAL-A-BAT equipment and provides drivers for two of the vehicles.

Service Area and Hours of Operation - The DIAL-A-BAT service area includes the city of Brockton and selected medical destinations in surrounding towns. Service is available from 7:00 a.m. to 6:00 p.m. Monday-Friday. As of January 1st, 1986, Sunday service is available in Brockton from 10:00 a.m. to 4:00 p.m. In addition, service to Bridgewater was established in January, 1986 and in East Bridgewater in July of 1986. Service to Abington was instituted in June of 1987.

DIAL-A-BAT provides evening and weekend service for special occasions (e.g., meetings, parties and other special events) upon request.

Eligibility - Eligible riders must be residents of the DIAL-A-BAT service area who are over 65, or who are certified as handicapped. In the future, BAT may establish one or more subsets of the eligible population (e.g., those requiring lift service) to which special service policies such as reduced fare and/or waiver of the advance reservation requirement may apply.

DIAL-A-BAT also transports human service agency clients (who need not be otherwise eligible) when the trips are authorized in advance by a participating agency.

Types of Service - DIAL-A-BAT offers three types of shared ride service designed to maximize utilization of vehicles, reducing costs. All service is door-to-door and as necessary, the driver assists riders between the vehicle and the door of the origin of destination.

a) Dial-a-Ride (DAR) - Individualized service is available to eligible riders and for authorized trips by clients of participating agencies. Some DAR trips occur on a regular basis--these trips need only be reserved once, although the DAR office must be notified of occasional cancellations (preferably a day in advance). Most DAR trips are occasional trips reserved the day before.

   Eligible riders request service by calling DIAL-A-BAT. Clients of participating agencies arrange their trips through their agencies. All requests for service, whether by agency clients or eligible riders, must be made at least one day in advance. If a return trip is not scheduled in advance, patrons call the DIAL-A-BAT office to arrange for their return, which is usually provided within twenty minutes of the request.

b) Subscription (SUB) - Service is available to agency groups or groups of eligible riders primarily for transportation to and from regularly scheduled programs, such as pre-school or elderly meal programs. Most groups travel on a regular basis, e.g. one or more days every week.

   Subscription trips taken by the agency groups are arranged by the agencies through the DIAL-A-BAT office. Individual clients are not directly involved except in the case of trip cancellations. A group of six or more eligible riders traveling together may arrange for subscription service on their own.

c) Out-of-Town (OOT) - A limited amount of transportation is available to eligible riders (referred by participating agencies) and authorized agency clients for trips to medical destinations outside the DIAL-A-BAT service area--primarily hospitals in Boston.

   Transportation to these and other points outside the DIAL-A-BAT service area is provided at cost to participating agencies if vehicles are available.

Fares for Eligible Riders - Fares are $1.50 per one-way dial-a-ride trip and $ .50 per one-way subscription trip when travelling within Avon, Abington, Bridgewater, Brockton or East Bridgewater. Travelling from one town to another costs $3.00 each way. The round trip fare to Boston is $10.00 per round trip and $5.00 one-way from each town.

Agency Rates and Billing - Rates for agency transportation are listed on the attached schedule. BAT expects agencies with state or federal funding for client transportation to pay the full cost of that transportation. Requests for variations from the standard rates will be considered individually by BAT.

Agency clients pay nothing when they ride. Agencies are billed monthly for both DIAL-A-BAT subscription and dial-a-ride service. Subscription service is billed on the basis of hours of service and dial-a-ride is billed on a per trip basis. BAT provides a standard invoice listing the number of trips or hours of service, and the rate. Provision of Additional billing detail can be arranged with the DIAL-A-BAT office.

Vehicles - DIAL-A-BAT currently operates 35 mini-buses specially designed for transporting the elderly and handicapped. All are equipped with two-way radios and 24 are equipped with wheelchair lifts.

In some cases, dial-a-ride service is provided through private taxi companies. The same fares, rates, billing, and payment procedures apply.

Drivers - All DIAL-A-BAT drivers are trained in defensive driving, basic Red Cross first aid, cardio-pulmonary resuscitation, and sensitivity to the problems of elderly and handicapped persons.

Insurance - DIAL-A-BAT carries substantial liability insurance.

How to Obtain DIAL-A-BAT Service for your Agency - Call DIAL-A-BAT's Manager of Mobility (MOM) to discuss agency service needs. MOM will make a preliminary determination if DIAL-A-BAT can provide the service desired and inform you of the appropriate rate(s).

Before service can begin, a Letter of Agreement must be signed by BAT and the agency. Possible variations from the standard agreement or rate can be discussed with BAT. BAT will send a Letter of Agreement for your signature.

A summary of DIAL-A-BAT services is on the next page.

Brockton Area Transit (BAT)
"Dial-A-Ride"
Telephone (508) 580-1170
Fares effective 4/1/90

Who can ride *dial-a-bat?*

Anyone 65 years or older.

Anyone, regardless of age, who by reason of physical or mental disability is unable to ride a regular bat bus. For information on obtaining a special needs identification card call ***dial-a-bat*** at 584-5530.

If you are a disabled veteran, receive social security disability income, or have a Massachusetts Commission for the Blind I.D. Card, you may already qualify.

Where can I go on *dial-a-bat?*

You can use ***dial-a-bat*** to go shopping, to the doctor, to visit friends, or any place in Brockton, Avon, Bridgewater, East Bridgewater or Abington. ***dial-a-bat*** also provides service to nearby medical facilities including Goddard Hospital, Park Medical Associates and Bridgewater Medical Center.

How do I arrange my trip?

Call one of the phone numbers listed below at least one day before you wish to travel.

Brockton	584-5530
Avon	588-0414
Bridgewater	697-8618
E. Bridgewater	378-2471
Abington	878-1805

How do I get home?

If possible, reserve your return trip in advance. Otherwise, when you are ready to go home, call. In most cases, ***dial-a-bat*** will pick you up in twenty minutes or less.

What are the fares?

The fare is $1.50 each way. If you travel from one ***dial-a-bat*** community to another the fare is $3.00 each way.

Groups of 6 or more people traveling together ride for half fare.

What about attendants and companions?

If you need an attendant, that person can ride free. Other companions who are neither elderly nor handicapped may ride and pay the regular fare.

What about Boston hospitals?

Limited service is available to some Boston hospitals for medical treatment not available in the Brockton area. The cost is $5.00 each way. Seats are limited so please call before you make your appointment.

What if my plans change?

If you find you have to cancel or reschedule your trip, you must notify us as soon as possible. That way, our vehicles will be free to serve other people.

Special Services for Statewide Transportation Access Pass Holders

MBTA

The MBTA is pleased to participate in the Statewide Transportation Access Pass Program.

The MBTA has 273 lift-equipped buses, 20 accessible subway stations and 16 accessible Commuter Rail stations.

FARES

Pass holders are entitled to a reduced fare of $0.10 on buses and subways, and half fare on express/zoned buses and Commuter Rail.

TRAINS

The enclosed maps of the MBTA Subway and Commuter Rail systems indicate accessible stations. If you would like further information on accessibility, please call the Office for Special Needs (see INFORMATION section for appropriate telephone number).

BUSES

Schedule and route information for all bus routes can be obtained by calling the Travel Information Line (see listing under INFORMATION).

LIFT BUSES

Wheelchair lifts are available on all buses of certain designated routes, and on other routes by using our "Call-A-Lift Bus" Program. If you do not have a "Call-A-Lift Bus" Brochure, or if you would like further information on accessing lift buses, please call 1-800-LIFT BUS.

THE RIDE

The MBTA's specialized transportation, THE RIDE, is available in the Downtown Boston Area with direct service to Logan Airport (see map).

To utilize THE RIDE you must be registered. For an application form, contact the MBTA Office for Special Needs (see INFORMATION).

Generally, those persons who have extreme difficulty in accessing public transportation are eligible for THE RIDE service. For example, extreme difficulty or inability to walk, see, ride an MBTA bus, use stairs/escalators or stand in a moving vehicle.

* All trips must originate and terminate within the service area (see map on back).
* THE RIDE service is provided Monday through Thursday from 7:00 AM to 11:00 PM, Friday from 7:00 AM to 1:00 AM, Saturday from 8:00 AM to 1:00 AM and Sunday from 8:00 AM to 12:00 Midnight.
* The fare for a one-way trip on RIDE vehicles is $0.75, payable with pre-purchased tickets.
* Tickets may be purchased from the MBTA's Office for Special Needs (available in $3.00 booklets, good for 4 one-way trips).
* Details on the use of the service will be provided upon completion of the registration process.

MBTA INFORMATION

Bus/Subway	
Travel Information Line	722-3200
(6:30 am-11 pm	1-800-392-6100
weekdays, 9 am	TDD 722-5146
-6 pm weekends)	
Commuter Rail	
North Station	227-5070
(7 am-11 pm)	1-800-392-6099
South Station	482-4400
(6 am-10 pm)	1-800-882-1220
Office for Special Needs	
(8:30 am-5 pm	722-5123
weekdays)	TDD 722-5415
Lift Bus Requests	1-800-LIFT BUS
(8:30 am-5 pm	
weekdays)	
Statewide Transportation Access Pass	
To apply for an	722-5218
MBTA Pass	1-800-392-6100
(8:30 am-5 pm	
weekdays)	
Recorded Service Conditions	722-5050
Customer Relations	722-5215
	1-800-392-6100

7/87

MBTA
CALL-A-LIFT
Bus Program
1-800-LIFT BUS

3. When the platform is fully lowered and the end safety gate has dropped to the ground, release your brakes and move off the platform. MAKE SURE YOUR CLUTCH IS ENGAGED.

FARES

Cash, tokens or passes can be used on these buses. Elderly and handicapped persons may apply for a Special Needs or Senior Citizen Pass, making them eligible for discount fares. Call 722-5438 for further information.

REMEMBER

1. Lift bus requests can be made between 8:00 AM and 4:00 PM, Monday through Friday only (not on holidays or weekends). However, you must call before 1:00 PM to request a trip for the following day.

2. To request Saturday, Sunday or Monday service, you must call before 1:00 PM on the previous Friday.

3. The following holidays will be observed, and no lift bus requests will be taken on these days:

New Year's Day	Independence Day
Martin Luther King Day	Labor Day
Washington's Birthday	Columbus Day
Patriot's Day	Veteran's Day
Memorial day	Thanksgiving Day
Bunker Hill Day	Christmas Day

Please call by 1:00 PM the business day before these holidays to request holiday service, or service on the day or weekend following the holiday.

4. If you encounter difficulties or if you need to cancel your trip for any reason, call 1-800 LIFT BUS during normal business hours, call 722-5777 during all other MBTA hours of operation.

5. Operators have been thoroughly trained in the operation of the wheelchair lift, securement device and in awareness of the special needs of passengers with disabilities. However, the Operator is not able to leave the bus. If you require assistance onto the lift platform from outside the bus, a personal attendant is recommended.

THE KNEELER

The MBTA has approximately 680 buses with "Kneeler" devices. If an ambulatory passenger entering the bus has a problem reaching the step, the Operator can activate the "Kneeler", which lowers the right front corner of the bus four inches closer to the ground.

THE MBTA CURRENTLY OPERATES LIFT-EQUIPPED BUSES ON DESIGNATED ROUTES

In addition to the Call-A-Lift Bus Program, lift buses run regularly on certain routes. Call for the most up-to-date schedules. For more information, write or call:

MBTA Office for Special Needs
10 Park Plaza
Boston, MA 02116

1-800-LIFT BUS
722-5415 (TTY)

YOUR GUIDE
FOR EASY ACCESS TO THE
MBTA's WHEELCHAIR
LIFT EQUIPPED BUSES

INTRODUCING THE MBTA'S

CALL-A-LIFT

BUS PROGRAM

1-800-LIFT BUS

MBTA
OFFICE FOR SPECIAL NEEDS

7/87

The "RIDE" Service Area
For Statewide Pass Holders

There are 23 Bus Routes that intersect with Downtown Boston and Kenmore Square, on which Lift Bus service is available.

LEGEND :

- station
- subway and trolley lines
- commuter rail station
- accessible station

MBTA
Handicapped Accessible
Rapid Transit Lines

The Red Line

Accessible now: Alewife, Davis, Porter, Harvard, Kendall, Park Street, Ashmont, Quincy Adams and Braintree.

Planned accessible by 1988: Central, Downtown Crossing and Broadway.

Planned accessible by 1989–1990: South Station and JFK/UMass and Andrew.

The Orange Line

Accessible now: Oak Grove, South Cove/New England Medical Center, Back Bay/South End, Massachusetts Avenue, Ruggles, Roxbury Crossing, Jackson Square, Stony Brook, Green Street, Forest Hills.

Planned accessible by 1988: State Street, Downtown Crossing, Chinatown.

The Blue Line

Only Suffolk Downs is accessible now with State Street (outbound only) slated for accessibility by 1988. Other stations are in the works.

The State Executive Office of Transportation and Construction, working with the MBTA, has asked the Legislature for $20 million so that additional stations can be equipped with elevators and other accessibility features. If this funding is approved, work will begin in 1988-1989 to make the following stations fully accessible. Stations slated for modernization include, but are not limited to, the following:

Red Line	Orange Line	Blue Line
Savin Hill	Wellington	Beachmont
Fields Corner	Sullivan Square	Orient Heights
Shawmut	Community College	Wood Island
North Quincy	Haymarket	State Street (inbound)
Wollaston		
Quincy Center		

MBTA
Handicapped Accessible
Commuter Rail Lines

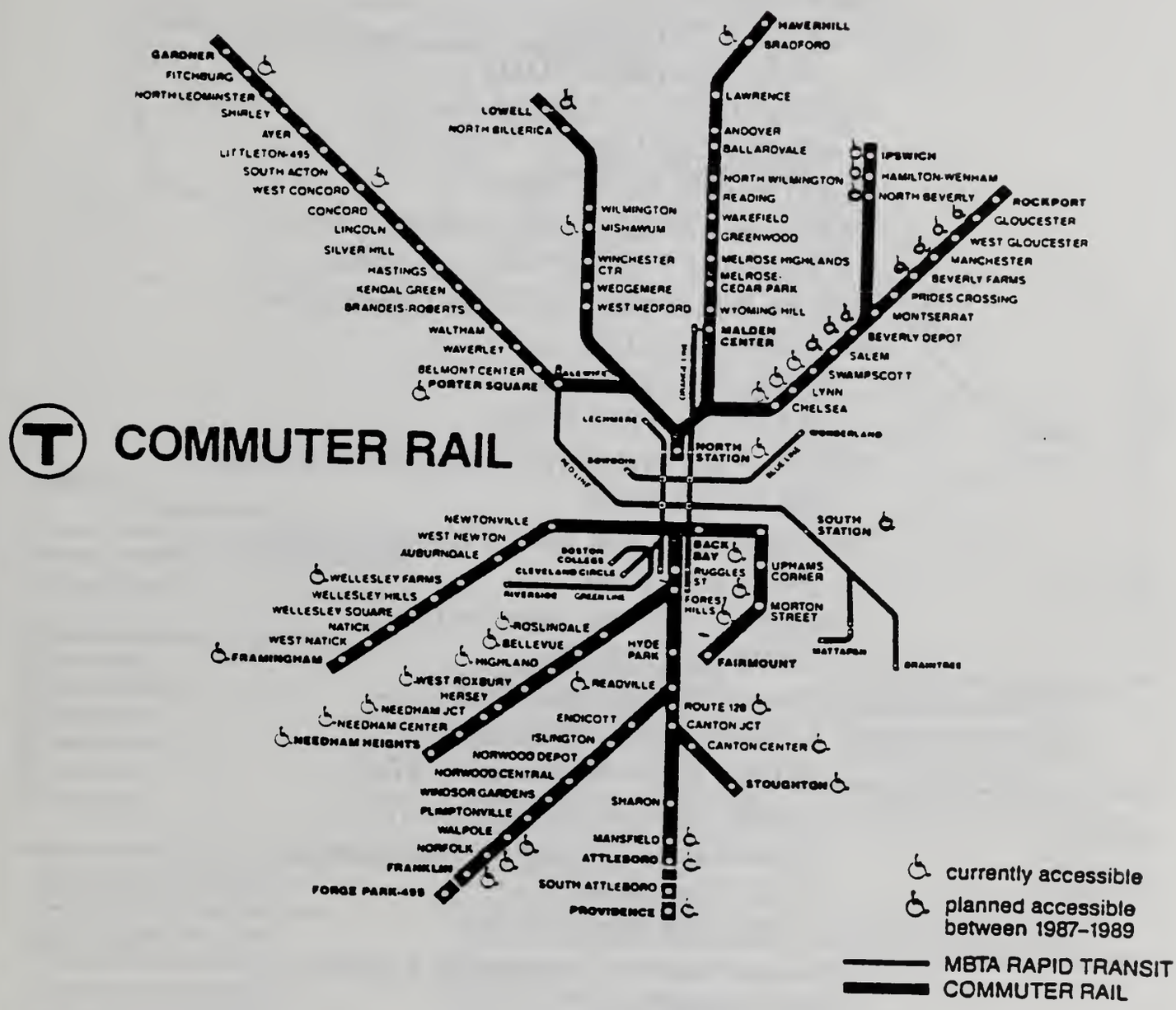

STATEWIDE TRANSPORTATION ACCESS
PASS HOLDER INFORMATION

HELPFUL TELEPHONE NUMBERS:

Executive Office of Transportation and Construction:
(617) 973-7000, or
(617) 973-7306 (TDD)

MBTA Office for Special Needs:
(617) 722-5123, or
(617) 722-5415 (TDD)

MBTA Accessible Bus Service:
1-800-LIFT BUS

MBTA Route and Schedule Information:
1-800-392-6100, or
(617) 722-3200, or
(617) 722-5146 (TDD)

MBTA Pass Program (reduced fare passes):
(617) 722-5438

Massport Shuttle Van at Logan Airport:
(617) 561-1769

Massport General Information:
1-800-23-LOGAN

Office of Handicapped Affairs—
Client Assistance Program:
(617) 727-7440 (Voice or TDD)
1-800-322-2020 (Voice or TDD)
Information Center for Individuals with Disabilities:
1-800-462-5015

Massachusetts Coalition of Citizens with Disabilities:
(617) 734-7277 (Voice or TDD)

Intercity Bus Routes and
Regional Transit Authorities Service Areas
Accessible Bus Routes

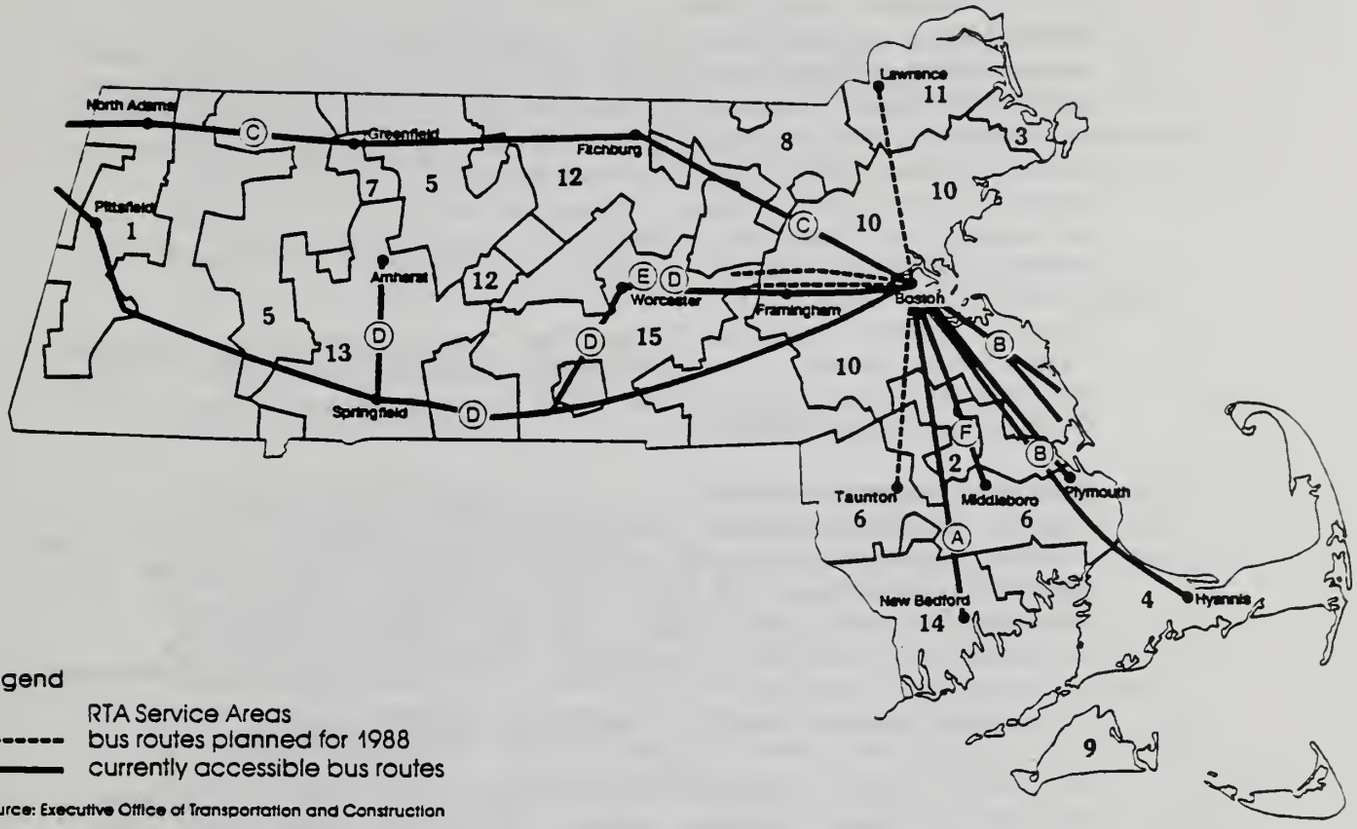

Legend

RTA Service Areas
------- bus routes planned for 1988
——— currently accessible bus routes

Source: Executive Office of Transportation and Construction

Massachusetts Intercity Bus Routes

- (A) American Eagle
- (B) Plymouth and Brockton
- (C) Englander Coach
- (D) Peter Pan Bus Company
- (E) Marathon Line
- (F) Interstate Coach

Massachusetts Regional Transit Authorities

1-Berkshire Regional Transit Authority (BRTA)
Administrative Offices: (413) 499-2782
Non-resident Service Requests:* 1-800-292-6636

2-Brockton Area Transit Authority (BAT)
Administrative Offices: (617) 588-2240
Non-resident Service Requests:* Same

3-Cape Ann Transportation Authority (CATA)
Administrative Offices: (617) 283-7916
Non-resident Service Requests:* Same

4-Cape Cod Regional Transit Authority (CCRTA)
Administrative Offices: (617) 385-8311
Non-resident Service Requests:* 1-800-352-7155

5-Franklin Regional Transit Authority (FRTA)
Administrative Offices: (413) 774-2262
Non-resident Service Requests:* Same

6-Greater Attleboro-Taunton Regional Transit Authority (GATRA)
Administrative Offices: (617) 226-1102
Non-resident Service Requests:* Same

7-Greenfield-Montague Transportation Area (GMTA)
Administrative Offices: (413) 774-5195
Non-resident Service Requests:* (413) 773-9478

8-Lowell Regional Transit Authority (LRTA)
Administrative Offices: (617) 459-0164
Non-resident Service Requests:* Same

9-Martha's Vineyard Transit Authority (VTA)
Administrative Offices: (617) 627-9663
Non-resident Service Requests:* (617) 693-4633

10-Massachusetts Bay Transportation Authority (MBTA)
Office for Special Needs: (617) 722-5123
Non-resident Service Requests:* 1-800-LIFT-VAN

11-Merrimack Valley Regional Transit Authority (MVRTA)
Administrative Offices: (617) 373-1184
Non-resident Service Requests:* Same

12-Montachusett Regional Transit Authority (MRTA)
Administrative Offices: (617) 345-7711
Non-resident Service Requests:* Same

13-Pioneer Valley Transit Authority (PVTA)
Administrative Offices: (413) 732-6248
Non-resident Service Requests:* Same

14-Southeastern Regional Transit Authority (SRTA)
Administrative Offices: (617) 997-6767
Non-resident Service Requests:* 1-800-352-7192 (within 617 area code)
(617) 999-5211 (outside 617 area code)

15-Worcester Regional Transit Authority (WRTA)
Administrative Offices: (617) 791-2389
Non-resident Service Requests:* (617) 756-3597

*"Non-resident Service Requests" is the number to call if you are not in the RTAs area but plan to travel to the area and need local van service.

C. Private Non Profit Para-Transit Service

1. South Shore Community Action Council (CAC) 746-6874, Plymouth.

The South Shore Community Action Council, a community service agency, began providing elderly and handicapped transportation in February, 1976 as a one year demonstration program. Following this one year program, the CAC formed its own transportation department in April, 1977, and has been providing service since that time for approximately 24 communities in the Old Colony Region.

CAC service is provided by two station wagons, thirteen wheelchair equipped passenger vans, and one mini-bus. Clients are provided demand-responsive service through reservations made 24 hours in advance. Hours of operation are generally 6AM to 10PM Monday through Saturday with the majority of trips being medically related. Sunday afternoon service is available primarily for transporting mentally handicapped individuals to recreation facilities.

Special services include trips from the Evanswood Day Healthcare facility in Kingston and the Baypath facility in Duxbury. Some recreation trips are provided from nursing homes in Plymouth, Duxbury and Middleboro.

The arrangement of service is by contract with various social service agencies such as the communities of Hanson, Pembroke, and Plympton Agencies on Aging, the Old Colony Elderly Service, and the State Department of Public Health. CAC's service area includes the following towns: Carver, Duxbury, Kingston, Marshfield, Middleboro, Pembroke, Plymouth, Plympton and Wareham.

2. Old Colony Elderly Service (OCES) 584-8890, Brockton.

Old Colony Elderly Service, Inc. (OCES) is a private non-profit corporation which provides service to support "the independent living of Elders." OCES serves people over sixty in Abington, Avon, Bridgewater, Brockton, Carver, Duxbury, East Bridgewater, Easton, Halifax, Hanover, Hanson, Kingston, Lakeville, Marshfield, Middleboro, Pembroke, Plymouth, Plympton, Rockland, Stoughton, Wareham, West Bridgewater, and Whitman.

Transportation is provided to supermarkets, nursing homes and other community service agencies as well, in accordance with documented need of each individual client. Old Colony Elderly Services, Inc. currently contracts with six transportation providers for this service. In addition, OCES contracts with a vendor for wheelchair transit to service our handicapped and physically impaired clients. Handicapped vehicles are set up on a flat rate plus mileage basis, drivers are trained in CPR, FIRST AID, and SENSITIVITY. All other modes of transportation are contracted with on a "Line Mileage" basis.

OCES utilizes one mini-bus to service non-affiliated clients in 8 towns: East Bridgewater, Halifax, Hanover, Hanson, Plympton, Rockland, West Bridgewater and Whitman. Transportation arrangements are made through each Town's Council on Aging. The primary trip purpose is shopping.

3. Web of Life, 866-5353, Carver

Web of Life is a private, non-profit organization which serves the needs of families of mentally handicapped individuals. Established in 1975, Web of Life provides transportation and family support services through a grant from the Massachusetts Department of Mental Health (MDMH).

Web of Life contracts with the Southshore Community Action Council (CAC) for some of its transportation requirements. Excursions are made to Bridgewater, Kingston, and Hanover for activities such as adult education, bowling, the theatre, and shopping in malls. Special services include occasional weekend trips to Washington, D.C. and Pennsylvania. Family ski trips are also arranged.

Arrangements for transportation require calling in advance to secure a reservation. Service is available seven days a week.

D. Private For Profit Transit Service

1. Park Transportation Co., Inc. 580-1355, Avon

The Park Wheelchair Transit Co. in Avon provides transit service for the elderly and handicapped. The company was established in 1971 to provide transportation for handicapped children to and from school. Several years later Park Wheelchair Transit negotiated an agreement with Old Colony Elderly Services, to provide transportation service for the elderly. Since then, Park Wheelchair Transit Co. developed a working relationship with other social service agencies in the area to provide transportation service for special needs individuals to hospitals, school , and work programs.

Park Wheelchair Transit Co. service is provided by 100 passenger vans and station wagons, 5 school buses and 20 wheelchair equipped passenger vans. Park Wheelchair Transit Co. contains two elements: demand-responsive service to individuals and subscription service to clients of social service agencies. The demand-responsive service is available 24 hours a day, seven days a week. Reservations must be made at least 24 hours in advance.

The arrangement of service is by contract with social service agencies in the region. Park Wheelchair Transit Co. service area includes all the OCPC's communities and Southeastern Massachusetts communities.

2. Taxi Service

Twelve taxi companies presently offer for-hire transportation in the Old Colony region. These companies generally operate within the local community service area. The communities of Brockton, Plymouth and Stoughton receive the most extensive taxi coverage in the District. Overall, more than one-half of the providers and 75 percent of the vehicles operate from within these localities. The table on page 7-18 provides a summary of the taxi service operating in the Old Colony region.

3. H.T. Drummond Inc. Van Service 293-6264, Halifax

Van service is available from Plymouth and ten other communities to Boston on a daily basis. The fleet consists of twenty-four passenger vans which provide round trip service. Boston stop offs include the MBTA South Station, Government Center, Park Square, Copley Square, State Street and Post Office Square.

Listed below are monthly rates for each participating town:

Abington	$67.00
Duxbury	$81.00
Hanover	$77.00
Kingston	$81.00
Manomet	$89.00
Marshfield	$77.00
Pembroke	$77.00
Plymouth	$85.00
Rockland	$77.00
Weymouth	$60.00
Whitman	$67.00

E. Limousine and Special Airport Transportation Carriers

This is only a partial listing of limousine service in the OCPC region. The following 8 carriers offer service from the Brockton area to Logan Airport. For a full and complete list of Limousine Transport services please see the Yellow Pages of the telephone directory.

1. Classic Limousine of New England 344-3749, Stoughton.

   Classic Limousine is a private limousine company offering service 24 hours a day. The have a fleet of 15 cars and are hired on a contract basis. Depending upon the hour and demand, Classic provides trips to Logan Airport. For about $75.00, first class service is available from the Stoughton-Avon-Easton-Bridgewater area.

   Lesser fares may also apply to the airport depending on the type of service desired. Classic Limousine is registered with the Massachusetts Port Authority.

2. Green Harbor Transportation 837-1234, Marshfield.

   Green Harbor Transportation provides complete ground transportation services for all of New England. Virtually every type of vehicle from deluxe limousines to vans and wagons are available to the public. Everything from a courier services to escort services are available from Green Harbor. A copy of all available transportation resources that Green Harbor offers is included for inspection on page 7-16.

   Green Harbor is currently operating regularly scheduled shuttle stops to Logan Airport. Stops are being made at the Sheraton in Plymouth, the Governor Carver Hotel in Plymouth, the Howard Johnson's Restaurant on Route 3 in Kingston, the Pembroke Plaza, the Comfort Inn at Route 3 and 228 at the Rockland-Hingham line, and the Susse Chalet Motor Inn at the Union Street Rotary in Braintree.

3. Regal Limousine Service 344-1868, Stoughton

   Regal Limousine specializes in trips to Logan Airport from Brockton and Stoughton, operating 24 hours a day. They employ 3 limousines, 2 passenger vans, and 2 sedans which can be rented on a reservation basis only. Limousine service to Logan costs $60-$75 (depending on limo size) and van service costs $65.00 from Logan back to the Stoughton-Brockton area. The passenger van accommodates 6 people (with luggage). The sedan accommodates 2 persons and can be rented for $45.00 to Logan.

4. After Hours Limousine 746-5719, Plymouth

   After Hours Limousine provides service from the Plymouth area, with a rate of $35/hour on weekdays and $40/hour on weekends. Logan Airport service is also available.

5. Transportation Unlimited 586-1894, Brockton

   Transportation Unlimited employs a fleet of six vans and limousines to provide door to door service to Logan Airport for $20/person, and scheduled service from the Holiday Inn is available. The rate for unscheduled Logan service is $45 and weekend service to Logan is $37/person.

6. Custom Limousine 697-8733, Bridgewater

   Custom Limousine serves the Bridgewater area with two stretch limos. The rate is $40/hour on Fridays and Saturdays, $35/hour all other days. Logan Airport service is available for $75 (one-way) and $135 (round-trip). Wedding service is also provided for a $150 flat rate. Rental cars are also available.

7. James Rolls Royce Service 588-1019

   (See advertisement on page 7-18)

Green Harbor Transportation
Airport and Limousine Service
Marshfield, MA
Telephone 837-1234

The AEROBUS

LOGAN AIRPORT BOSTON

Continual 24 Hour Service
To & From South Shore

GREEN HARBOR TRANS

3 Distinct Services — 3 Distinct Prices
All Convenient - Comfortable - Courteous - Clean

837-1234

AEROBUS EXECUTIVE SERVICE
Custom - Individual Door to Door Service
At Times Convenient to Client

Green Harbor



Transportation
Airport & Limousine Service

AEROBUS SHUTTLE

- Hourly Van Service To and From:
- Sheraton Motor Inn — Plymouth Harbor
- Governor Carver Motor Inn — Plymouth Center
- Ho-Jo's Motor Inn — Rtes. 3 & 3A Kingston
- Donut Tree — Rtes. 3 & 139 Marsh./Pembroke
- Comfort Inn — Rtes.3 & 228 Rockland/Hingham
- Suisse Chalet — Union St. Rotary - Braintree

837-1234

ADDITIONAL SERVICES

★ Courier & Delivery Service
★ Dinner & Theater Service
★ Sightseeing Tours
★ Livery Service - Anywhere - Anytime

AMEXP — VISA — MC — DC — CORPORATE BILLING

JAMES ROLLS ROYCE SERVICE

Telephone: 508-588-1019

RIDE IN CLASS AND COMFORT IN A NEW ROLLS ROYCE

- Weddings
- Anniversaries
- Proms and Reunions
- Executive and Corporate Travel
- Airport Service
- Concerts and Symphonies
- Sporting Events
- Any Special Occasion

Professional Uniformed Chauffeurs — Air Conditioned — Stereo

Modular Telephones — Complimentary Champagne

Corporate Discounts • Rates Set by the Hour, by the Event or by the Day

Reservations Required • Stretch Limousines also available

TAXI SERVICE IN THE OCPC REGION

NAME OF COMPANY	TOWN	TEL#	FLEET SIZE	FARE STRUCTURE
Abington-Rockland South Shore Taxi	Abington	878-3200	8	$2.00/mile local, $1.75 first mile out of town & $1.30 each additional
All Town Taxi Co.	Stoughton	344-9150	7	$2.00 first mile and $1.50 each additional.
Bill's Taxi Service	Bridgewater	697-4343	16	In town zoned, out of town- $1.60 per mile. Flat rates available.
Bob's Taxi Service	Stoughton	344-6666	8	$2.00 first mile and $1.50 each additional. (Elderly $.50 discount in Stoughton).
Brockton Cab Co., Inc.	Brockton	587-4000	15	$1.20 first 1/9 mile and $.20 each additional 1/9 mile.
Cabbie of Whitman	Whitman	447-6754	4	$2.00 first mile, $1.00 each additional mile.
Central Cab	Plymouth	746-0018	8	$2.00 min. (covers 1.6 miles), $1.25 each additional mile.
Checker-Nash Yellow Cab	Brockton	583-1234/ 583-7080	13	$3.00 first mile and $1.80 each additional mile.
East End Taxi	Whitman	447-3445	5	$1.75 first mile, $1.30 each additional mile.
Plimoth Taxi Service	Plymouth	746-0189	3	$1.25/mile.
Two-Way Taxi	Plymouth	747-3155	1	$1.25/mile- $2.00 min.

VIII. COMMUTER PARKING LOTS AND SOUTHEAST EXPRESSWAY ALTERNATE COMMUTER TRAVEL

Commuter Park and Ride Lots and Alternate Commuter Travel

In November, 1985, the Southeast Expressway reconstruction was completed. The two-year, $63 million project included total rehabilitation of all 15 Expressway bridges, revamping of emergency turnouts, a new lighting system, upgraded signage, and widening of critical areas.

The project has successfully promoted and increased the use of alternative modes of transportation. Massachusetts Department of Public Works (MDPW) statistics indicated an increase in the use of rail, express bus, and boat transportation during the reconstruction period.

Commuters from the OCPC region may still consider using the following alternative routes, which extend from Route 128 to downtown Boston. The are:

Morrissey Boulevard
Dorchester Avenue
Blue Hills Avenue
Route 1

All of these routes are accessible from Route 128 and are in close proximity to Route 24, the major carrier in the OCPC region. The map on page 8-2 shows each of these routes inside the Route 128 belt. MBTA train and commuter rail stops as well as park and ride locations are also depicted. Commuters from the OCPC region considering these routes as alternates are advised to consider them on a trial and error basis.

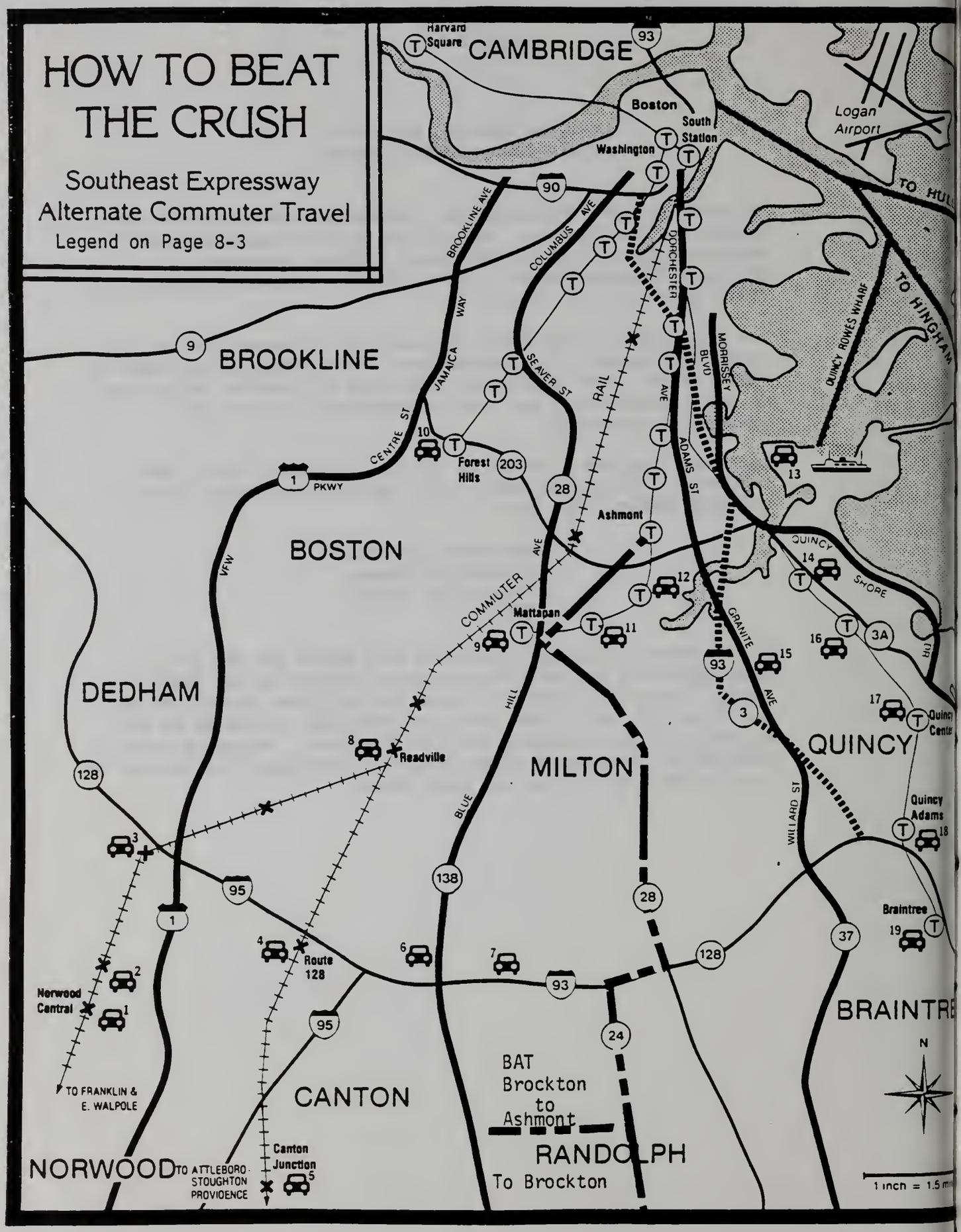
HOW TO BEAT THE CRUSH
Southeast Expressway
Alternate Commuter Travel
Legend on Page 8-3
CAMBRIDGE
Harvard Square
Boston
South Station
Washington
Logan Airport
TO HULL
TO HINGHAM
BROOKLINE
BOSTON
DEDHAM
MILTON
QUINCY
BRAINTREE
CANTON
NORWOOD
RANDOLPH
Forest Hills
Ashmont
Mattapan
Readville
Route 128
Norwood Central
Canton Junction
Quincy Center
Quincy Adams
Braintree
TO FRANKLIN & E. WALPOLE
TO ATTLEBORO STOUGHTON PROVIDENCE
BAT Brockton to Ashmont
To Brockton
COMMUTER RAIL
BROOKLINE AVE
COLUMBUS AVE
DORCHESTER
MORRISSEY BLVD
QUINCY SHORE
QUINCY BOWES WHARF
JAMAICA WAY
SEAVER ST
CENTRE ST
ADAMS ST
GRANITE AVE
WILLARD ST
BLUE HILL AVE
VFW PKWY
N
1 inch = 1.5 mi

LEGEND

I-93 (SOUTHEAST EXPRESSWAY) under construction

Four possible alternate routes

Commuter Rail
For detailed schedules or other information call the MBTA at **1-800-882-1220**
Service will be increased on all lines.

MBTA Rapid Transit, Buses and Trolleys
Orange Line Service to Forest Hills. Red Line Service to Ashmont and Mattapan. Braintree via Quincy. Call the MBTA for more information at **722-3200** or **1-800-392-6100.** For information on the T Pass Program, call **722-5218.**

The MBTA also provides local bus service on twenty routes in the South Shore area. For schedule and route information call the numbers above. "Feeder bus" service to rapid transit and commuter rail stops is listed on the reverse side of this map.

Commuter Boats

Hingham to Boston.	Service	
	Mass. Bay Lines	749-4500
	Boston Harbor Commuter Service	599-7620
Hull to Boston:*	Bay State Provincetown Steamship Co.	723-7800

*Summer service available to Nantasket (bicycles accommodated)

Park and Ride Lots
For more information on existing or future parking facilities, call the MDPW at 973-7395 See reverse side of this map for additional sites.

1 Norwood Central (Rail)
Railroad Ave.

2 Norwood Depot (Rail)
Washington St.; Lenox St.

3 Islington (Rail)
Carroll St.

4 Canton (Rail)
Route 128 @ RR Station

5 Canton Junction (Rail)
Sherman St.; Jackson St.

6 Canton
Rte 138/128 @ MDC Lot

7 Milton
Houghton's Pond (Ponkapoag)

8 Readville (Rail)
Hyde Pk. Ave.; Milton St.

9 Mattapan (T Red Line)
River St. @ Blue Hill Ave.

10 Forest Hills (T Orange Line)
Arborway @ Washington St.

11 Milton (T Red Line)
Adams St.

12 Butler (T Red Line)
Butler St. @ Branchfield St.
Butler St. @ Huntoon St.

13 Quincy (Commuter Boat)
Marina Bay (Squantum)

14 North Quincy (T Red Line)
Hancock St.
@ W. Squantum
Newport Ave.
@ W. Squantum St.

15 Milton
I-93/Granite Ave. @ Exit 21

16 Wollaston (T Red Line)
Beal St. @ Greenwood Ave.

17 Quincy Center (T Red Line)
Hancock St. or Upland Road
@ Dimmock St.

18 Quincy Adams (T Red Line)
Penn St. @ Center St.

19 Braintree (T Red Line)
Ivory St. @ Union St.

Source: MAPC, MDPW, MBTA and Caravan

BAT Express Service
from Brockton and Avon
to Ashmont T Red Line Station.
For detailed fare and schedule information please see pages or call 580-1170.

MASSACHUSETTS DEPARTMENT OF PUBLIC WORKS

PARK & RIDE LOTS

	TOWN	LOCATION	CAPACITY	BUS SERVED	AVE DAY OCC
1	Abington	Rte. 18 @ Lincoln Blvd.	40	Bus	
2	Barnstable	Rte. 6/132	225	Bus	198
3	Bourne	Rte. 3 @ Sagamore Circle	400	Bus	242
4	Bridgewater	Rte. 24/104	60		30
5	Canton	Rte. 138/128	100	Bus	53
6	Freetown	Rte. 24 @ Gramp Dean Road	30		20
7	Harwich	Rte. 6/124	75		
8	Hingham	Rte. 3A @ Hingham Shipyard	404	Boat/Bus	475
9	Kingston	Rte. 3 @ 3A/53	100	Bus	87
10	Mattapoisett	Rte. 6 @ North Street	25		
11	Milton	Granite Avenue @ I-93	225	Bus	
12	New Bedford	I-195 @ Cogeshall Street	20		
13	New Bedford	Rte. 6/140 @ Kings Highway	130	Bus	
14	Pembroke	Rte. 3/139	85	Bus	13
15	Plymouth	Rte. 3 @ Cherry Street	130	Bus	122
16	Plymouth	Rte. 3 @ Long Pond Road	65+	Bus	12
17	Rockland	Rte. 3/228	450	Bus	318
18	Somerset	I-195/Rte. 103	60		
19	Somerset	Rte. 6/138	76		
20	Stoughton	Rte. 139 @ Turnpike Street	75	Bus	
21	Taunton	Rte. 24/140	60		45
22	Wareham	Rte. 25/6/28	125	Bus	
23	W. Bridgewater	Rte. 106 @ Elm Square	40	Bus	53
24	W. Bridgewater	Rte. 24/106	130	Bus	72

Commuter Park and Ride Lots
As of 6/86

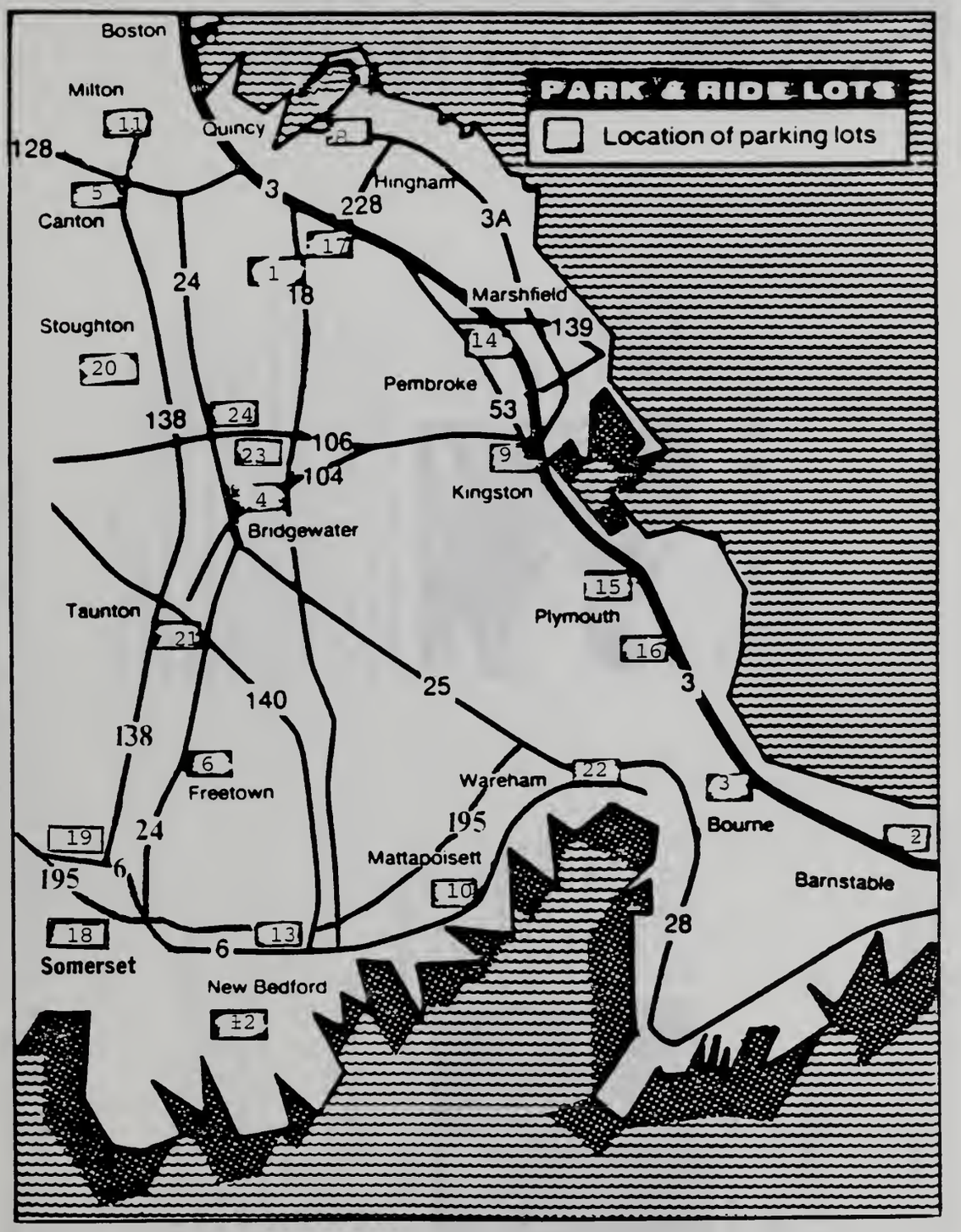

CARAVAN FOR COMMUTERS, INC.
227-POOL
1-800-248-5009

If you feel as though getting to your job is like working overtime, put CARAVAN for Commuters, Inc. to work for you.

With our assistance you'll discover a variety of commute options to driving alone.

Commuter Information Services

One call to CARAVAN puts our team to work. You'll get up-to-the-minute comprehensive information on transportation options which meet your specific needs.

Call CARAVAN for complete information about:

- MBTA rapid transit, bus, and commuter rail service
- Carpools
- Vanpools
- Private carrier bus service
- Commuter boat service
- Park & Ride lot locations
- Construction project updates and travel routes

Vanpool Administration Services

CARAVAN's vanpool fleet is hard at work all over Massachusetts. And it's growing to meet more commuters' demands every day.

Thousands of riders have found that vanpools give them a reliable, inexpensive ride to work. Vanpools consist of 12-15 commuters who share the same work trip. Joining a vanpool means you can relax and enjoy a chauffeured ride to work each day, or drive a van and commute for free. Through CARAVAN's multi-vendor program, commuters can choose from a variety of vehicle styles and luxury options in addition to a comprehensive maintenance and insurance package.

RideSource:

The Transportation Matching Network

Join the RideSource network to get in contact with commuters and vanpool groups in your area. Complete the registration card, or call CARAVAN and speak with one of our Information Specialists to learn about all the efficient, cost-effective transportation options in your area.

Once we have your registration information, CARAVAN will place your name in our database to match you with other RideSource subscribers who share your commute. In just a few days, you'll receive a free transportation matchlist detailing all your options. Your list will include the names and telephone numbers of other commuters; just call them to set up your own carpool or start a vanpool. Your information will remain in our database for six months so that others may contact you in the same manner.

So, call CARAVAN at **227-POOL** (inside the Boston area) or **1-800-248-5009** (outside the metropolitan area) to discover your commuter transportation options.

And remember, CARAVAN's services are all offered free of charge to commuters throughout Massachusetts.

You'll see. It really is a better way to work.

IX. Boston-Cape Cod Bikeway

The Old Colony Planning Council District

Boston To Cape Cod Bikeway

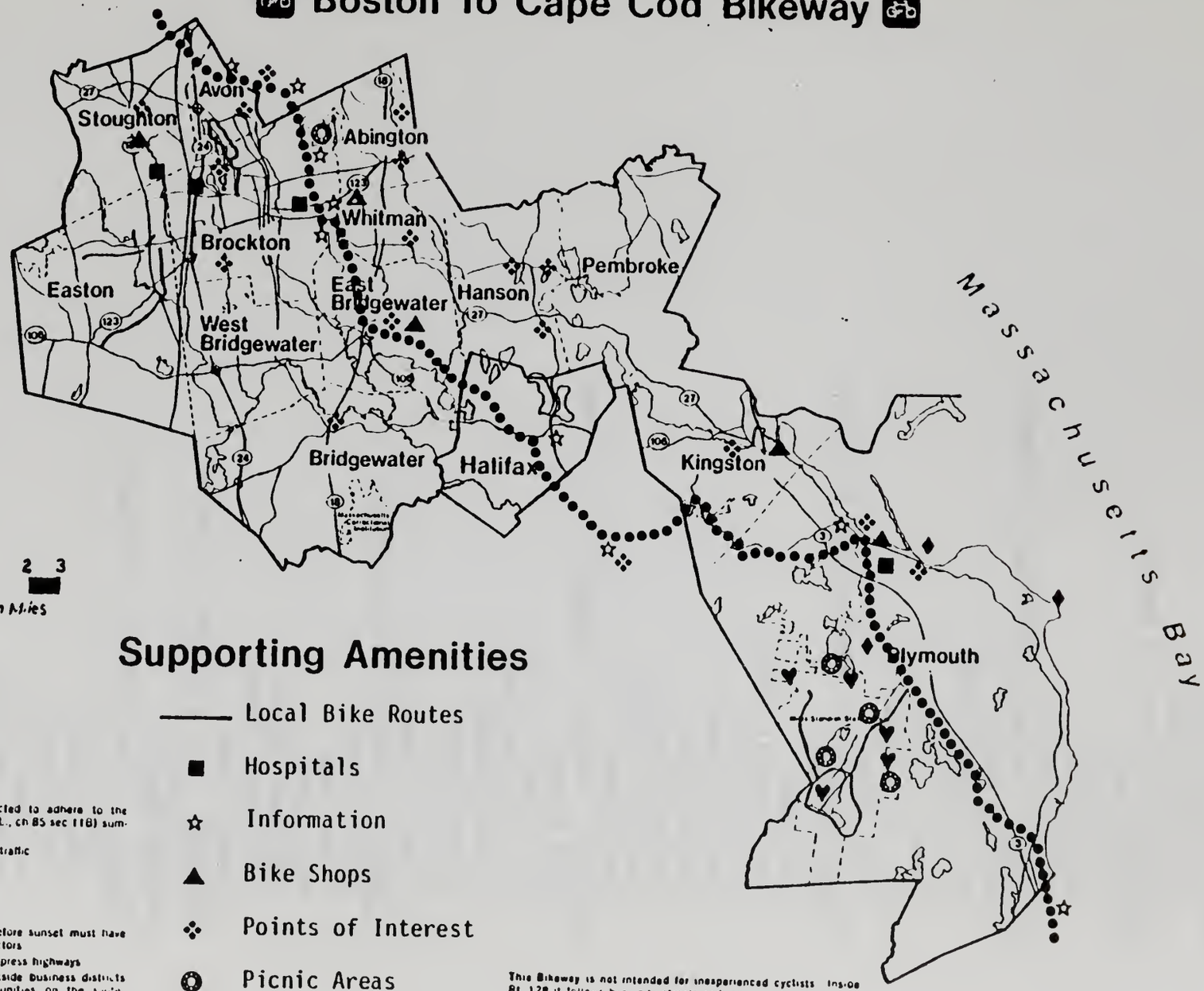

Supporting Amenities

- Local Bike Routes
- Hospitals
- Information
- Bike Shops
- Points of Interest
- Picnic Areas
- Swimming
- Camping

All cyclists on the route are expected to adhere to the Massachusetts Bicycle Safety Law (G.L., ch 85 sec 11B) summarized here.

- Ride on the right with the flow of traffic
- Ride single file
- Obey all traffic signs and signals
- Signal by hand for turns.
- Yield right of way to pedestrians
- Bikes ridden after sundown and before sunset must have front, rear, side and pedal reflectors
- Do not ride on limited access or express highways
- Cyclists may ride on sidewalks outside business districts except in the following communities on the route: Milton, Brockton and Provincetown. (On the Islands check for bike rules.)

This Bikeway is not intended for inexperienced cyclists. Inside Rt 128 it follows busy city streets and requires experience with urban cycling conditions. It is urged that no one under 15 years of age attempt to ride all or portions of this route without experienced adult supervision.

Streets Used for the Boston to Cape Cod Bikeway, (In The OCPC Region)

The recommended alignment follows this route:

Avon - from Stoughton to Holbrook
- North Main Street
- East High Street

Holbrook - from Avon to Brockton
- High Street
- Spring Street
- South Street
- Linwood Street

Brockton - from Holbrook to East Bridgewater
- Boundary Street
- North Quincy Street
- Quincy Street
- Crescent Street
- West Crook Street
- Alger Street

East Bridgewater - from Brockton to Halifax
- Winter Street
- Elm Street
- North Central Street
- Central Street
- Chestnut Street
- Bridge Street
- Crescent Street
- Washington Street
- Pond Street

Halifax - from East Bridgewater to Plympton
- Pond Street
- Elm Street
- Old Plymouth Street
- Plymouth Street
- Carver Street
- South Street
- Franklin Street

Plympton - from Halifax to Kingston
- Center Street
- Plamer Road
- Main Street
- Mayflower Street
- Colchester Street
- Brook Street

Kingston - from Plympton to Plymouth
- Elm Street
- Pond Street

Plymouth - from Kingston to Plymouth
- Plympton Road
- Summer Street
- South Street
- Long Pond Road
- Hedges Pond Road
- Route 3A

Bourne - from Plymouth to Canal
- 3A
- Scusset Beach Road

X. Municipal Airports

AIR TRANSPORTATION

There are three airfields located in the Old Colony Region: Plymouth, Hanson and Halifax Airports. All three are vastly different in type, size and kinds of planes accommodated.

Plymouth airport constitutes the only public airfield. The airfield contains two paved runways, one equipped with illumination. In length, the runways span 2500 and 3500 feet. The facility contains 27 hangers and a complement of aviation fuel and repair services.

The airport functions as a general aviation facility serving private operators and individuals. The travel accommodated by the field consists predominantly of recreational and business trips. In recent years the number of take-offs and landings recorded at this site has demonstrated a marked growth. This rapid expansion coincides with a national trend of increased general aviation activity. In addition, three charter services operate out of the field.

Hanson and Halifax Airports are part of the same facility, but are two different types of airport. Hanson Airport is a private airfield with one paved, non-illuminated runway which is 1860 feet in length. The facility contains seven hangers and emergency only aviation fuel and repair services. This general aviation facility serves recreational trips, with the number of take-offs and landings varying little from year to year.

The nearly adjacent Halifax Airport is a private seaplane facility which utilizes the waters of Monponsett Pond. Dock space and mooring facilities are available, as is flight instruction. Emergency only fuel and repair services are available. As was the case at Hanson, recreational trips only are served, and traffic growth is minimal.

The locations of the Hanson and Plymouth airfields are plotted on page 10-2.

Municipal Airports in the Old Colony Region

The Old Colony Planning Council District

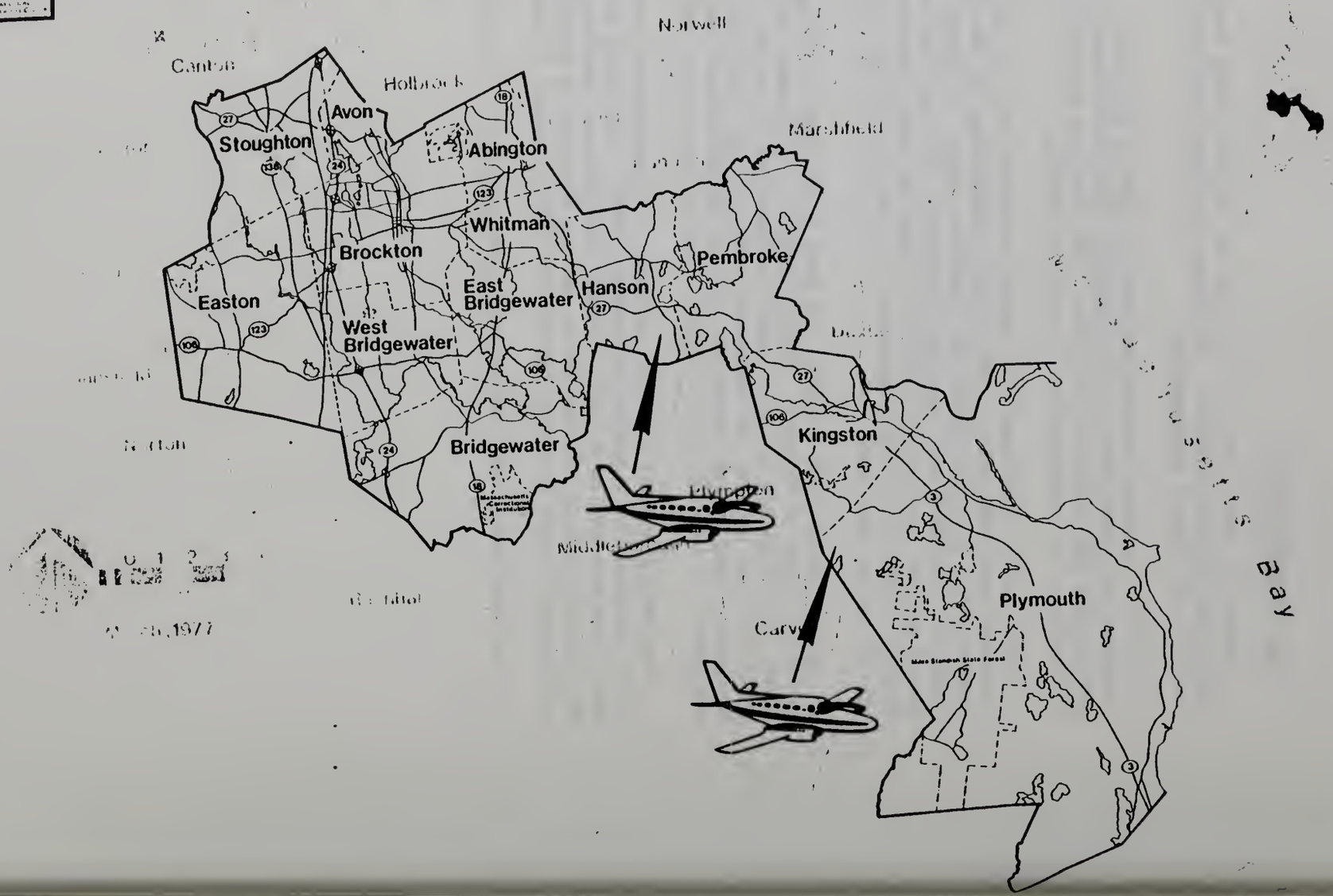

MASS. Y3. OC 1: 2T 68/991

GOVERNMENT DOCUMENTS COLLECTION
MAR 26 1991
University of Massachusetts
Depository Copy

TRANSIT DIRECTORY
FOR
THE OLD COLONY REGION

MARCH, 1991

THE OLD COLONY METROPOLITAN PLANNING ORGANIZATION

Old Colony Planning Council

TRANSIT DIRECTORY
FOR
THE OLD COLONY REGION

MARCH, 1991

PREPARED BY
OLD COLONY PLANNING COUNCIL
70 SCHOOL STREET
BROCKTON, MA 02401-4097

This report was prepared under grant number MA-08-0177 with the Urban Mass. Transportation Administration of the U.S. Department of Transportation.

The contents of this report reflect the views of the Old Colony MPO which is responsible for the facts and the accuracy of the data presented herein. The contents do not necessarily reflect the official views or policy of the Department of Transportation. This report does not constitute a standard, specifications or regulation.

THE TRANSIT DIRECTORY FOR THE OLD COLONY REGION was prepared by the following members of the Old Colony Planning Council staff under the supervision of Pasquale Ciaramella, Transportation Planning Supervisor and the direction of Daniel M. Crane, Executive Director.

Timothy J. Kochan, Transportation Planner	- research, writing
Joanne E. Smith, Secretary	- typing

OLD COLONY PLANNING COUNCIL

OFFICERS

President	Robert W. Smith	E. Bridgewater
Secretary	John F. Lenox	Plymouth
Treasurer	James Kassos	Brockton

COMMUNITY	DELEGATES	ALTERNATES
Abington	A. Stanley Littlefield	John E. Walsh
Avon	John J. DeMarco	Timothy Daigle
Bridgewater	Anthony P. Anacki	
Brockton	James Kassos	Abraham Rysman
East Bridgewater	Robert W. Smith	David A. Johnson
Easton	Richard H. Chase	Jeanmarie Kent
Halifax	John Mather	John N. Mulready, Jr.
Hanson	Robert Overholtzer	Philip Lindquist
Kingston	Eugene Creedon	
Pembroke	Gerard W. Dempsey	
Plymouth	John F. Lenox	Lee Hartmann
Plympton	David Fiske	John English
Stoughton	Joseph Landolfi	Stanley Zoll
W. Bridgewater	Eldon F. Moreira	Steven DeLuca
Whitman	Fred Gilmetti	John Yaney

THE COUNCIL STAFF

Daniel M. Crane	Executive Director
Pasquale Ciaramella	Trans. Planning Supervisor
Bruce G. Hughes	Planner
Timothy J. Kochan	Planner
Patricia McSherry	Nutritionist/Staff Ombudsman
Patricia M. Goggin	AAA Administrator
Sue Ryan	Ombudsman Program Director
Alice C. Shepard	Fiscal Officer
Joanne E. Smith	Secretary
Norman Sorgman	Asst. Ombudsman Program Director
Mark Sullivan	Planner
Jacqueline Surette	Grants Monitor
James R. Watson	Comprehensive Planning Supervisor
Linda Wild	AAA Planner/Grants Manager

Table of Contents

		PAGE
I.	Introduction	
II.	Bus and Rail Carrier Routes in the OCPC Region by Town	
III.	Transit Carriers Serving The Old Colony Region	
IV.	Frequency of Available Service in the OCPC Region by Carrier	
V.	Town Maps of Bus and Rail Routes	
	Abington	5-1
	Avon	5-2
	Bridgewater	5-3
	Brockton	5-4
	Easton	5-5
	Kingston	5-6
	Pembroke	5-7
	Plymouth	5-8
	Plymouth Center	5-9
	Stoughton	5-10
	West Bridgewater	5-11
	Whitman	5-12
VI.	Bus/Train/Boat/Airport Schedules and Fare Information by Carrier	
	Bay State Commuter Lines, Inc.	6-1
	H & L Bloom, Inc.	6-2
	Brockton Area Transit (BAT)	6-3
	Carey's Incorporated	6-14
	Hudson Bus Lines	6-15
	Interstate Coach (See Bay State Commuter Lines, Inc.)	6-1
	MASS PORT Authority	6-16
	MBTA Commuter Rail (Stoughton)	6-18
	MBTA Bus Lines #230 (Quincy Center - Brockton Line)	6-23
	MBTA Bus Lines #240 (Avon Line - Ashmont)	6-24
	MBTA Commuter Boat Service (Hingham)	6-25
	Plymouth and Brockton Bus Service	6-27
	Plymouth Rock Trolley Company	6-33
VII.	Special Needs, Taxi and Airport Limousine Transportation Services	
	A. Public Non Profit Para - Transit Service	7-1
	B. Special Services For Statewide Transportation Access Pass Holders	7-15
	C. Private Non Profit Para-Transit Service	7-12
	D. Private For Profit Transit Service	7-13
	E. Limousine and Special Airport Transportation Carriers	7-15
	F. Taxi Service	7-19
VIII.	Commuter Parking Lots and Southeast Expressway Alternate Commuter Travel	8-1
	Caravan for Commuters, Inc.	8-6
IX.	Boston-Cape Cod Bikeway	9-1
X.	Municipal Airports	10-1

I. INTRODUCTION

Introduction:

An obstacle to the use of Mass Transportation is frequently the lack of information that the public has concerning these services. The Old Colony Planning council has again updated its Transit Directory to provide the public with information on available mass transportation alternatives in the region. This Directory includes detailed maps of all areas served by mass transit and maps of commuter parking lot sites. Comprehensive schedule and fare information for carriers serving the region as of January, 1988 is also included.

Public and private mass transportation remains an efficient means of moving people from points both inside and outside of the Old Colony Region. The Brockton Area Transit Authority (BAT) serves as the predominant provider of bus transportation. BAT provides fixed route operations in the communities of Brockton, Stoughton, Avon and Bridgewater. BAT also provides a demand responsive dial-a-ride service in Brockton, Avon, Bridgewater, East Bridgewater, and Abington for the elderly and handicapped. Several private bus companies, and the Massachusetts Bay Transportation Authority (MBTA) provide inter-regional service.

The Massachusetts Bay Transportation Authority has made great strides in providing accessible transportation. Recent improvements include "THE RIDE" program (door-to-door service for physically/mentally disabled), expansion of the lift-equipped bus fleet, planned procurement of accessible rail cars and ongoing projects to increase accessibility at rapid transit and commuter rail stations. Refer to Section VII.

All Regional Transit Authorities (RTA) currently offer reduced fares on buses for disabled individuals who qualify for special use passes. Massachusetts is the first state to have legislated a universal transportation access pass which can be utilized by handicapped individuals on all public transit systems in the Commonwealth.

The State Executive Office of Transportation and Construction (EOTC) Mobility Assistance Program (MAP) has awarded 274 lift-equipped vans to non-profit agencies statewide in the last four years. BAT plans to purchase six lift-equipped mini-buses through Fiscal Year 1993.

Another first-in-the-nation program is EOTC's accessible intercity bus program. To date, six lift-equipped coaches have been awarded to private bus companies such as Plymouth & Brockton Street Railway and Interstate Coach.

The Old Colony Rail Rehabilitation project continues to make progress in 1991. The plan calls for the reinstitution of commuter rail service from Braintree to Middleborough, Plymouth and the Greenbush section of Scituate. The Urban Mass Transit Administration (UMTA) is requiring the Commonwealth to fund 50% ($280 million) of the cost needed to get the $560 million project started. Monies in the amount of $85 million are being authorized in the proposed 4.4 billion 1991 Transportation Bond Issue.

Due to delays in environmental reporting, the revised timetable calls for service commencement from Middleboro to Braintree and South Hanson to Braintree (1st legs) in 1993. Service from all 3 lines directly to South Station is expected in 1995.

The completion of the Southeast Expressway reconstruction in November, 1985 was welcomed by commuters. The project had successfully promoted and increased the use of alternative modes of transportation such as express buses, rail, and boat. In addition, many private bus companies and BAT had increased the daily number of bus runs to Boston. This directory presents the most up-to-date bus schedules that the reader will carefully note.

Maps of every town are provided so the reader may note the paths of the bus routes taken through that community. A code designation is used to identify the carrying company. Section VI of the report provides schedule and fare information for all bus routes. Telephone numbers, and addresses of the carriers are also included in order that companies may be contacted concerning service, pass programs, special services, etc.

Commuters located in an area not covered by transit can consider ride sharing or vanpooling. CARAVAN is a state-funded non-profit commuter services company which has formed more than 365 vanpools since 1978. CARAVAN may be contacted by calling 227-7665 or writing to CARAVAN, Suite 2180, 10 Park Plaza, Boston, MA 02116. Refer to Section VIII for further information.

As a further aid to carpoolers, the State operates commuter parking lots (park and ride) to provide convenient meeting places for carpoolers. Private bus companies also pick up and discharge passengers at selected park and ride lots. The last few years has shown a noticeable increase in the number of lots used for this purpose. This directory contains maps and updated list of these sites.

The Council believes that this Transit Directory provides valuable information on all transportation alternatives to the private passenger car. Transportation alternatives to the private automobile are actually numerous in the region. They offer many advantages when compared with some of the hassles of private auto travel. It is hoped that this directory will provide an incentive to consider and use other forms of travel. The region as a whole benefits from reduced energy consumption, air pollution and traffic congestion.

II. BUS AND RAIL CARRIER ROUTES IN THE OCPC REGION BY TOWN

SECTION II

TRANSIT AND PARATRANSIT CARRIERS IN THE OCPC REGION BY TOWN

	Schedule Page	Route Map Page
ABINGTON		
Carey's Bus - Whitman, Abington to Rockland, South Braintree, South Shore Plaza, South Station	6-18	5-1
DIAL-A-BAT (Elderly/Handicapped)	7-1	
AVON		
BAT Route 12 - Brockton, Avon to Ashmont MBTA Red Line Station	6-12	5-2
MBTA Bus - Avon Square to Ashmont MBTA Red Line Station (Route #240)	6-24	5-2
Park Transportation Co., Inc.	7-13	
DIAL-A-BAT (Elderly/Handicapped)	7-1	
BRIDGEWATER		
Bay State Commuter Lines - Middleboro, Bridgewater, West Bridgewater to South Station Boston	6-1	5-3
BAT - Bridgewater State College Campus Shuttle	6-13	5-3
BSC to K-Mart Plaza (Route 28) Brockton	6-13	5-3
European Coach Limited	7-16	5-3
DIAL-A-BAT (Elderly/Handicapped)	7-1	
BROCKTON		
BAT Route 1 Montello via N. Main	6-6	6-5
BAT Route 2 South Plaza via Campello	6-6	6-5
BAT Route 2A South Plaza via Grafton & Copeland	6-6	6-5
BAT Route 3 VA Hospital via Belmont	6-6	6-5
BAT Route 4 Westgate via Pleasant	6-6	6-5
BAT Route 4A Westgate Mall via N. Warren	6-6	6-5
BAT Route 5 Brockton Hospital via Centre	6-6	6-5
BAT Route 6 Massasoit via Crescent	6-6	6-5
BAT Route 7 Lisa & Howard	6-6	6-5
BAT Route 8 Perkins & Carl via Warren	6-6	6-5
BAT Route 9 Perkins via W. Chestnut	6-6	6-5
BAT Route 9A Pearl via Torrey	6-6	6-5
BAT Route 10 North Quincy via Court	6-6	6-5
BAT Route 10B Lisa & Howard via N. Quincy	6-6	6-5
BAT Route 11 Cary Hill	6-6	6-5
BAT Route 14 Stoughton via Westgate	6-10	6-10
BAT Route MM Mini-Maller (Westgate)	6-9	6-9
BAT Route 12 Ashmont c/w MBTA Red Line via Avon	6-11	5-2
BAT - K-Mart Plaza (Route 28) to Bridgewater State College	6-13	6-13
MBTA Bus - Brockton and Holbrook City Line to Quincy Center Red MBTA Line (Route #230)	6-23	5-4

TRANSIT AND PARATRANSIT CARRIERS
IN THE OCPC REGION BY TOWN (cont'd.)

	Schedule Page	Route Map Page
Plymouth & Brockton Bus Co. - Brockton BAT Terminal, Westgate Mall to Boston Greyhound Terminal, South Station (#2458)	6-32	5-4
DIAL-A-BAT (Elderly/Handicapped)	7-1	
Old Colony Elderly Services	7-12	
Transportation Unlimited (limousine)	7-16	
James Rolls Royce Service	7-18	
EAST BRIDGEWATER		
DIAL-A-BAT (Elderly/Handicapped)	7-1	
EASTON		
Interstate Coach - Easton, Stoughton to South Station Boston	6-1	5-5
BAT Route 9 - Brockton to Stonehill College via West Chestnut Street	6-6	5-5
H & L Bloom, Inc. - Michelson's Farm at the intersection of Route 106 & 138 Easton to Boston Trailway Terminal	6-2	5-5
Mirrione Limousine	7-16	
HALIFAX		
H.T. Drummond, Inc. Van Service	7-14	
KINGSTON		
Plymouth & Brockton - From Tura's Pharmacy (#2451) and Kingsbury Plaza to Boston Greyhound Terminal and South Station	6-30	5-6
South Shore Community Action Council	7-12	
PEMBROKE		
Plymouth & Brockton - From Route 53 & 139 (#2455) or Pembroke Center (#2459) to Boston Greyhound Terminal	6-29	5-7
and South Station	6-32	5-7
South Shore Community Action Council	7-12	
PLYMOUTH		
Plymouth & Brockton - Hyannis, No. Plymouth, Kingston, Rockland to Boston South Station, Greyhound Terminal and Logan Airport (#2451)	6-30	5-8

TRANSIT AND PARATRANSIT CARRIERS
IN THE OCPC REGION BY TOWN (cont'd.)

	Schedule Page	Route Map Page
Plymouth & Brockton - P&B Terminal, Industrial Park, Jabez Corner, Plymouth Center, No. Plymouth, Kingston Pembroke to Boston Greyhound Terminal, South Station and Logan Airport (#2455)	6-29	5-8
Plymouth & Brockton - Plymouth, Quincy, Logan Airport (#2457)	6-32	5-8
Plymouth Rock Trolley Co. - Shuttle service in Downtown Plymouth (summer only)	6-33	5-9
South Shore Community Action Council	7-12	
After Hours Limousine	7-15	
STOUGHTON		
MBTA Rail - From Stoughton Center to South Station	6-18	5-10
Interstate Coach - Easton, Stoughton to Boston South Station	6-1	5-10
Hudson Bus Lines - Cobbs Corner*, Canton to Mattapan	6-15	5-10
BAT Route 14 - Stoughton via Westgate & Pearl - Brockton	6-10	5-10
Classic Limousine of New England	7-15	
Regal Limousine Service	7-15	
WEST BRIDGEWATER		
Bay State Bus - Middleboro, Bridgewater, West Bridgewater to South Station, Boston	6-1	5-11
WHITMAN		
Carey's Bus - Whitman, Abington to Rockland, South Braintree, South Shore Plaza, South Station	6-14	5-12

*Tri-Town Shopping Center

III. TRANSIT CARRIERS ADDRESSES AND TELEPHONE NUMBERS

SECTION III

TRANSIT CARRIERS ADDRESSES AND TELEPHONE NUMBERS

Please see Section VI for complete schedule and fare information.

Carrier	Phone #'s	Location	Page
Baystate Commuter Bus Lines 1442 Main Street Brockton, MA 02401	583-2225	Brockton	6-1
H & L Bloom, Inc. 10 Oak Street Taunton, MA 02780	823-8976 822-1991	Taunton Taunton	6-2
Brockton Area Transit (BAT) 232 Main Street Brockton, MA 02401	580-1170	Brockton	6-3
Carey's Bus Lines PO Box 350 - 305 Temple Street Whitman, MA 02382	(617) 447-5555 (617) 471-4098	Whitman Quincy	6-14
Hudson Bus Lines 70 Union Street Medford, MA 02155-4695	(617) 395-8083 (617) 696-9200	Medford	6-15
Interstate Coach, Unda's Bus Service 1139 Washington Street Stoughton, MA 02072	(617) 344-2231	Stoughton	6-1
Massachusetts Bay Transit Authority (MBTA) 10 Park Plaza Boston, MA 02116			6-17
Schedules and Routes (Cathy Cox)	(617) 722-5123	Boston	
Pass Program	(617) 722-5218	Boston	
Handicapped/Elderly Service	(617) 722-5123	Boston	
Commuter Rail (South Station)	(617) 482-4400	Boston	
Commuter Boat	(617) 426-8401		
Massport Authority	1-800-23 LOGAN	Boston	6-16
Plymouth & Brockton Street Railway Co. 8 Industrial Park Road Plymouth, MA 02360	746-0378 1-800-328-9997 (toll free)	Plymouth	6-27
Plymouth Rock Trolley Co. 22 Main Street Plymouth, MA 02360	747-3419	Plymouth	6-33

SPECIAL NEEDS TRANSPORTATION SERVICE (Elderly/Handicapped)

Please see Section VII for more information

	Phone #'s	Location	Page
Dial-A-Bat Elderly/Handicapped 232 Main Street Brockton, MA 02401	584-5530	Brockton	7-1
MBTA Office for Special Needs 10 Park Plaza Boston, MA 02116	1-800-LIFTBUS 722-5415 (TTY)	Boston	7-5
Southshore Community Action Council 17R Court Street Plymouth, MA 02360	746-6874	Plymouth	7-12
Old Colony Elderly Services 231 Main Street, PO Box 1586 Brockton, MA 02401	584-8890 584-1561	Brockton Brockton	7-12
Web of Life Outdoor Education Center PO Box 530 Carver, MA 02230	866-5353	Carver	7-13
TAXI SERVICES IN THE OCPC REGION			7-19
PRIVATE FOR PROFIT TRANSIT PROVIDERS			
Park Transportation Co., Inc. 196 East Main Street Avon, MA 02322	580-1355	Avon	7-13
H.T. Drummond, Inc. Van Service 22 McClelland Road Halifax, MA 02328	293-6264	Halifax	7-14
LIMOUSINE AND AIRPORT TRANSPORTATION SERVICES			
Classic Limousine of New England PO Box 53 Stoughton, MA 02072	344-3749	Stoughton	7-15
Green Harbor Taxi 106 Canal Street - PO Box 63 Green Harbor, MA 02041	837-1234	Marshfield	7-15
Regal Limousine Service 20 Duncan Road Stoughton, MA 02072	344-1868	Stoughton	7-15

LIMOUSINE SERVICES (cont'd)

After Hours Limousine	746-5719	Plymouth	7-15
Transportation Unlimited 66 Sinclair Road Brockton, MA 02401	586-1894	Brockton	7-16
European Coach Unlimited	697-1562	Bridgewater	7-16
Mirrione Limousine, Inc.	238-7086	Easton	7-16
James Rolls Royce Service	588-1019	Brockton	7-18

IV. FREQUENCY OF AVAILABLE SERVICE IN THE OCPC REGION BY CARRIER

SECTION IV

FREQUENCY OF AVAILABLE SERVICE WITHIN THE OLD COLONY REGION

Carrier	M-F Peak Period Direction Morning	Afternoon	All Day Sat.	Sun.
BAYSTATE	6 trips	6 trips	5 trips	5 trips
BLOOM	5 trips	5 trips	5 trips	5 trips
BROCKTON AREA TRANSIT				
Brockton	20-40 mins.	20-40 mins.	40 mins.	----
Stoughton	2 trips	2 trips	10 trips	----
Ashmont/Avon	15-20 mins.	15-20 mins.	40 mins.	----
Bridgewater State Campus Shuttle	15 mins.	25 mins.	----	----
CAREY'S BUS LINES	4 trips	4 trips	----	----
HUDSON BUS LINES				
Cobbs Corner, Canton-Mattapan	60 mins.	60 mins.	9 trips	----
INTERSTATE	6 trips	6 trips	5 trips	5 trips
MASSPORT (Rowes Wharf Water Shuttle)	15 mins.	15 mins.	----	30 mins.
MBTA				
Stoughton (Rail)	4 trips	3 trips	4 trips	----
Avon-Ashmont (Route #240)	20-30 mins.	20-40 mins.	60 mins.	16 trips
Brockton/Holbrook to Quincy (Route #230)	15-20 mins.	20-30 mins.	60 mins.	60 mins.
Commuter Boat (Hingham - Rowes Wharf)	15 mins.	15 mins.	----	----
PLYMOUTH AND BROCKTON				
Brockton-Boston (Route #2458)	4 trips	4 trips	----	----
Hyannis-Boston (Route #2451)	12 trips	4 trips	11 trips	11 trips
Plymouth-Boston (Route #2455)	13 trips	10 trips	----	----
Pembroke Center-Boston (Route #2459)	1 trip	1 trip	----	----
Plymouth-Logan Airport (Route #2457)	3 trips	1 trip	8 trips	8 trips
PLYMOUTH ROCK TROLLEY	15 mins.	15 mins.	15 mins.	15 mins.

V. TOWN MAPS OF BUS AND RAIL ROUTES

Old Colony Planning Council
1978

TOWN OF ABINGTON
MASSACHUSETTS

CAREY'S BUS LINES

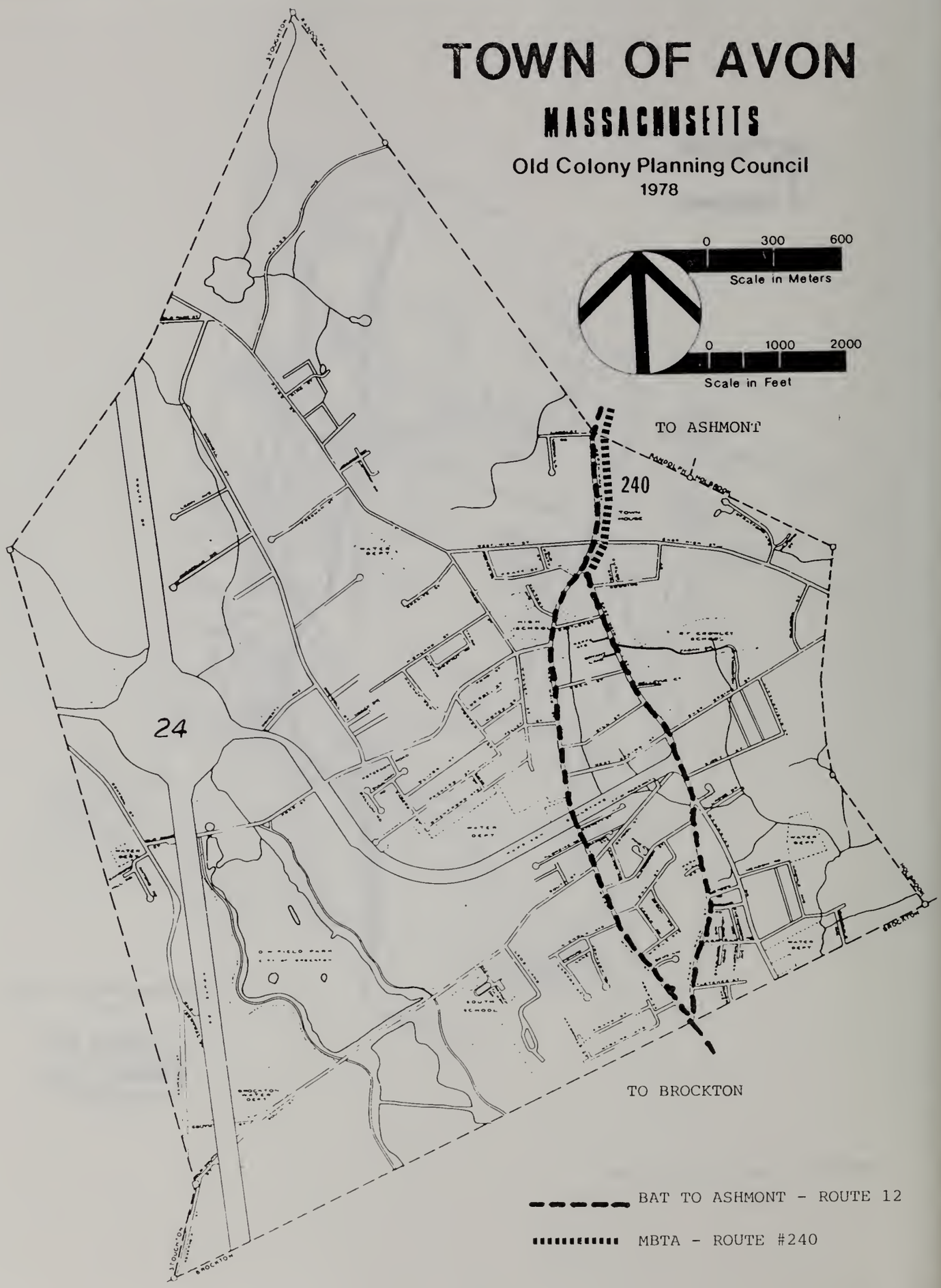
TOWN OF AVON
MASSACHUSETTS
Old Colony Planning Council
1978
0 300 600
Scale in Meters
0 1000 2000
Scale in Feet
TO ASHMONT
240
24
TO BROCKTON
BAT TO ASHMONT - ROUTE 12
MBTA - ROUTE #240

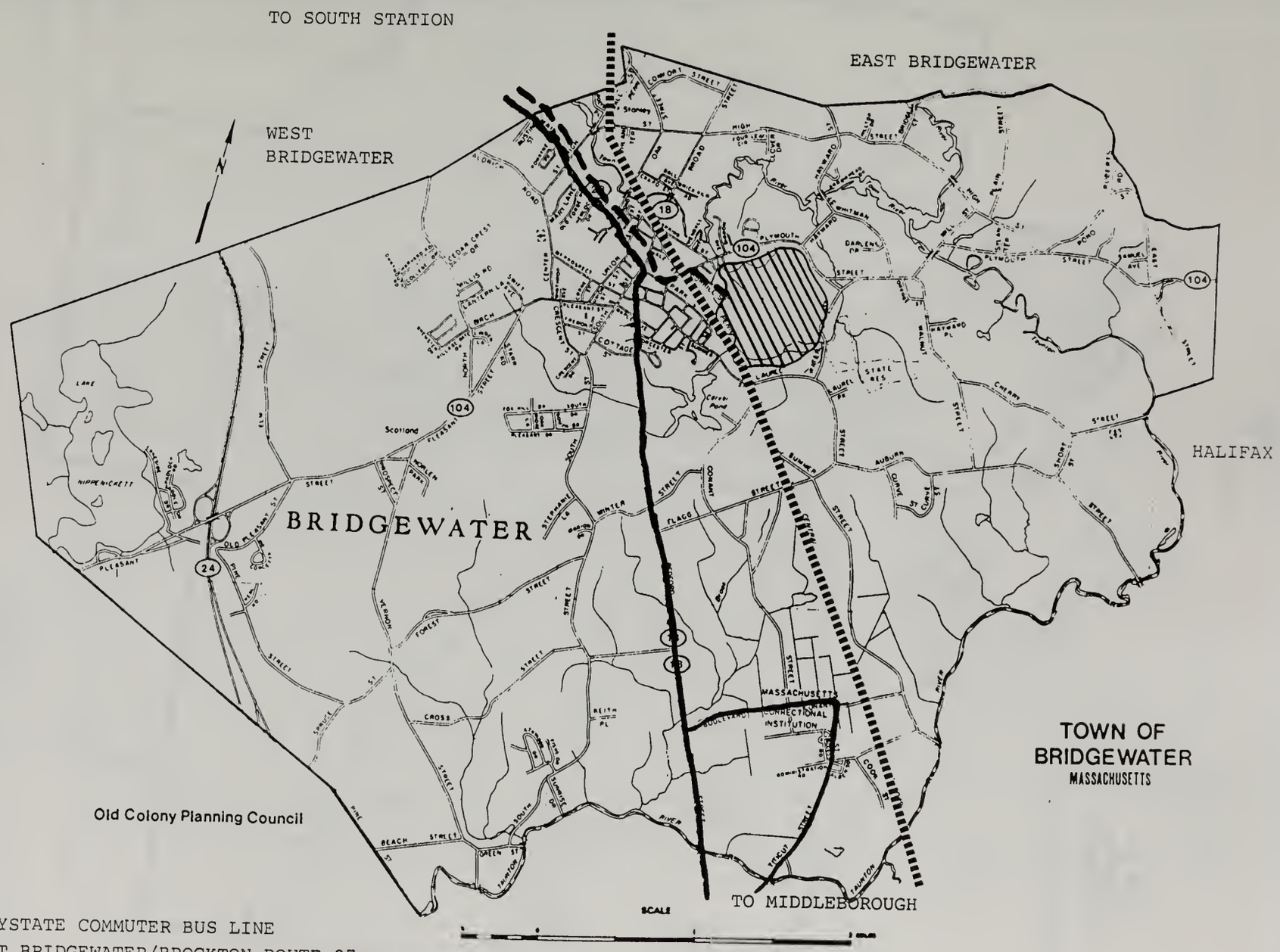
TO SOUTH STATION
EAST BRIDGEWATER
WEST BRIDGEWATER
HALIFAX
BRIDGEWATER
TOWN OF BRIDGEWATER
MASSACHUSETTS
Old Colony Planning Council
TO MIDDLEBOROUGH
SCALE
MASSACHUSETTS CORRECTIONAL INSTITUTION
Scotland
NIPPENICHETT
LAKE
PLEASANT
OLD PLEASANT ST
PLYMOUTH
STATE RES
BAYSTATE COMMUTER BUS LINE
BAT BRIDGEWATER/BROCKTON ROUTE 27
BAT CAMPUS SHUTTLE
CAPE COD & HYANNIS RAILROAD

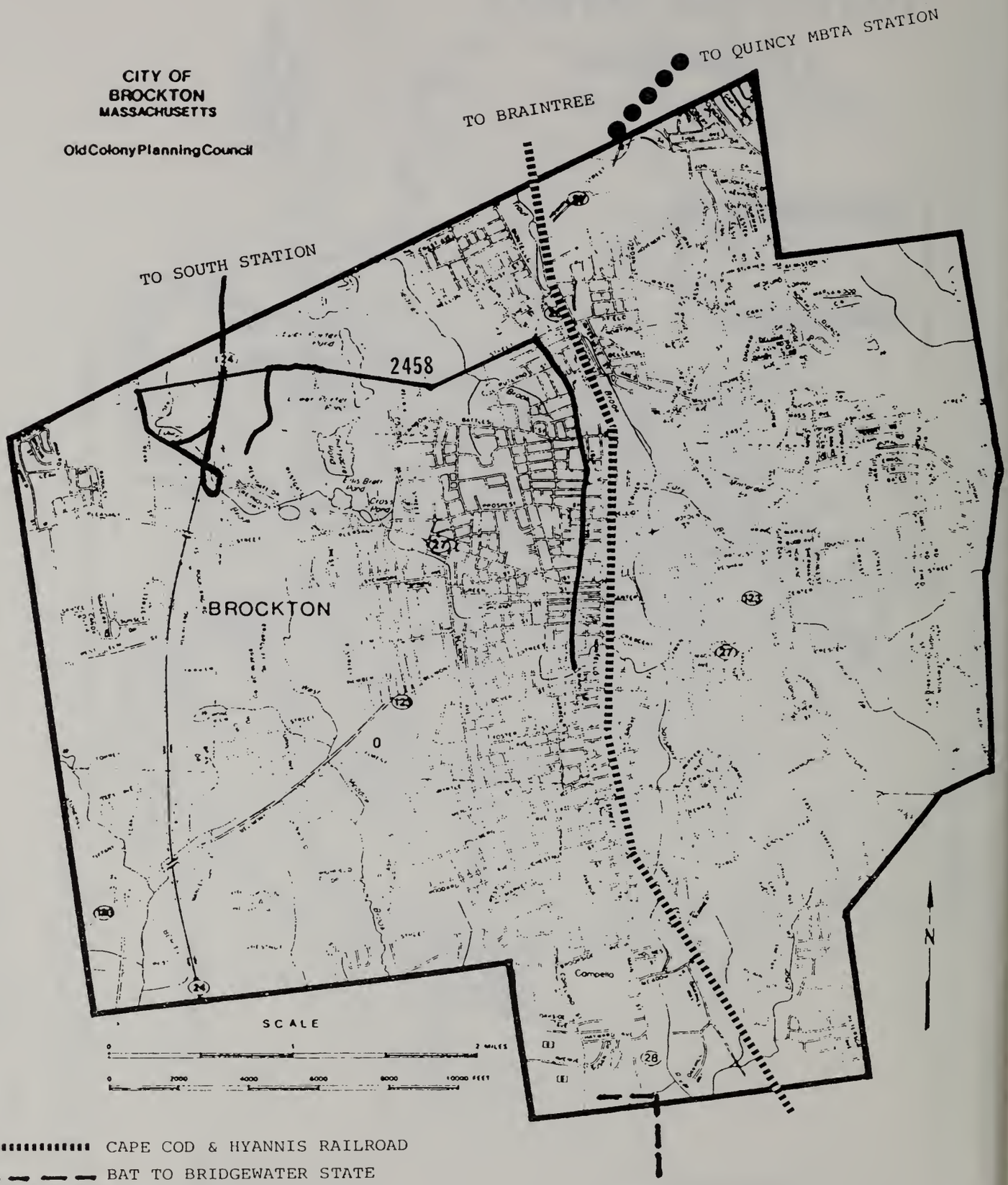

CAPE COD & HYANNIS RAILROAD

BAT TO BRIDGEWATER STATE

MBTA - Rt. 230

PLYMOUTH AND BROCKTON STREET RAILWAY
#2458

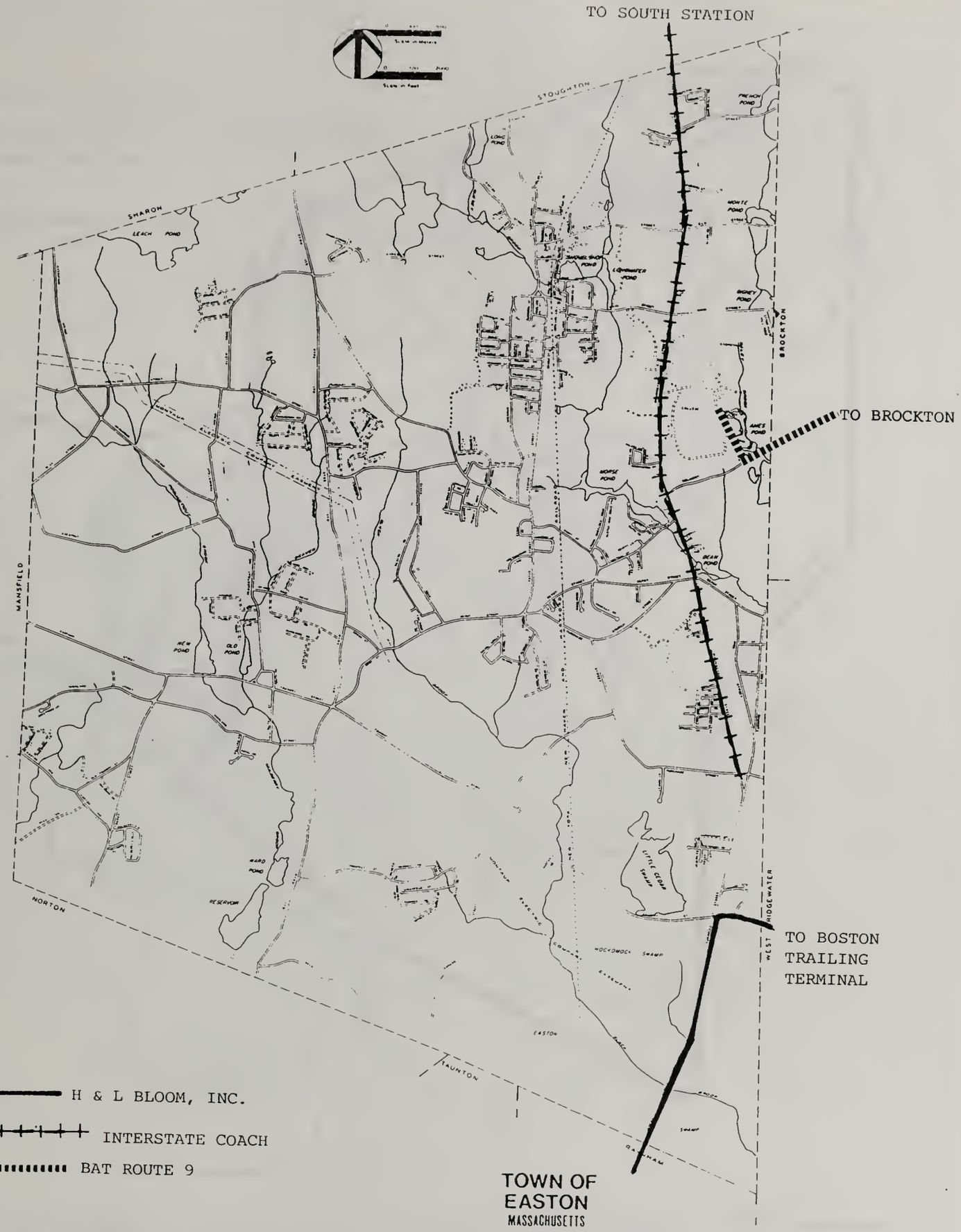

H & L BLOOM, INC.

INTERSTATE COACH

BAT ROUTE 9

TOWN OF EASTON
MASSACHUSETTS

Old Colony Planning Council
1978

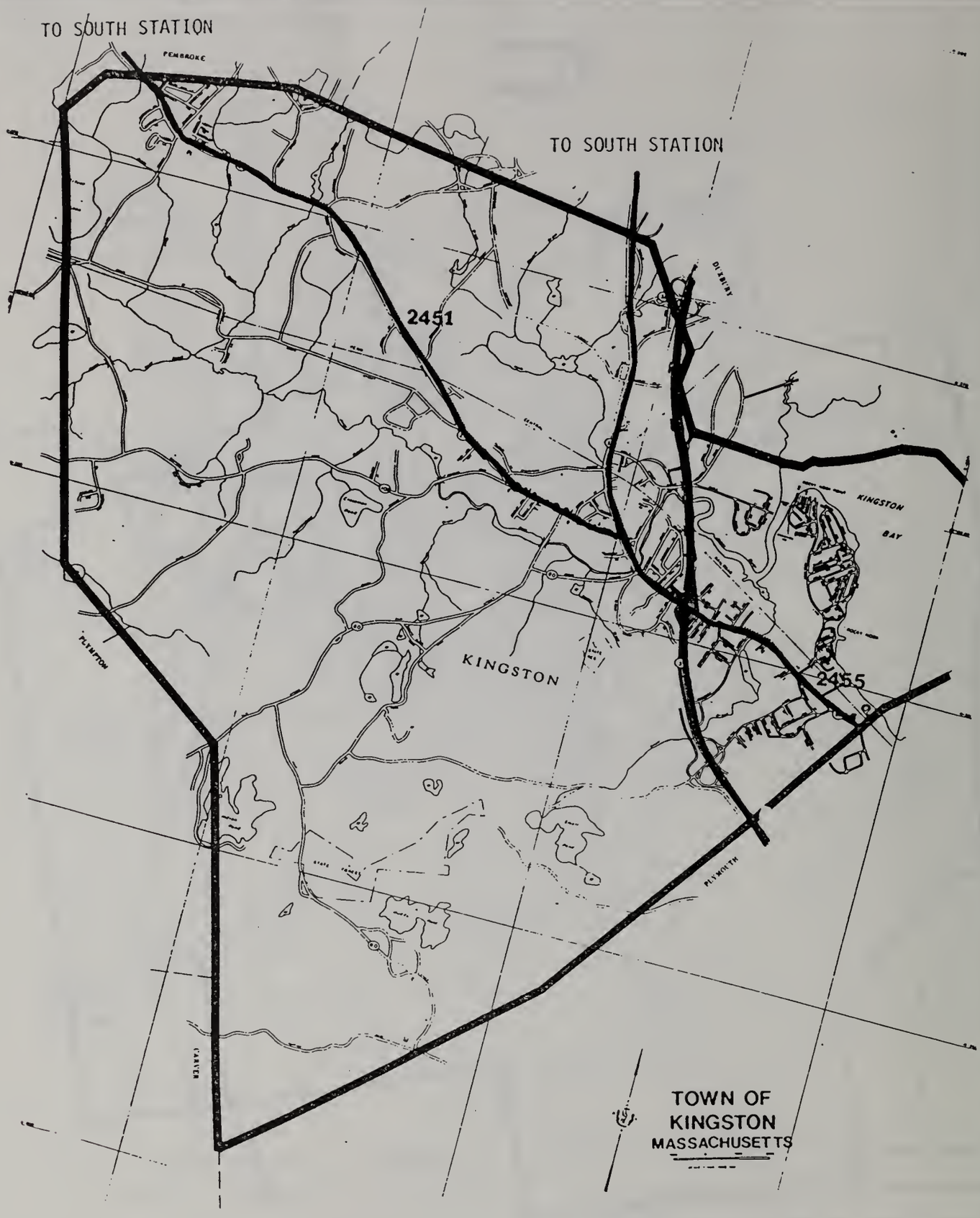

THROUGH THE COURTESY OF THE MASSACHUSETTS DEPARTMENT OF PUBLIC WORKS, THIS MAP WAS PRODUCED FROM THE GENERAL HIGHWAY MAPS DATED 1975. PREPARED BY THEIR BUREAU OF TRANSPORTATION PLANNING AND DEVELOPMENT IN COOPERATION WITH THE FEDERAL HIGHWAY ADMINISTRATION.

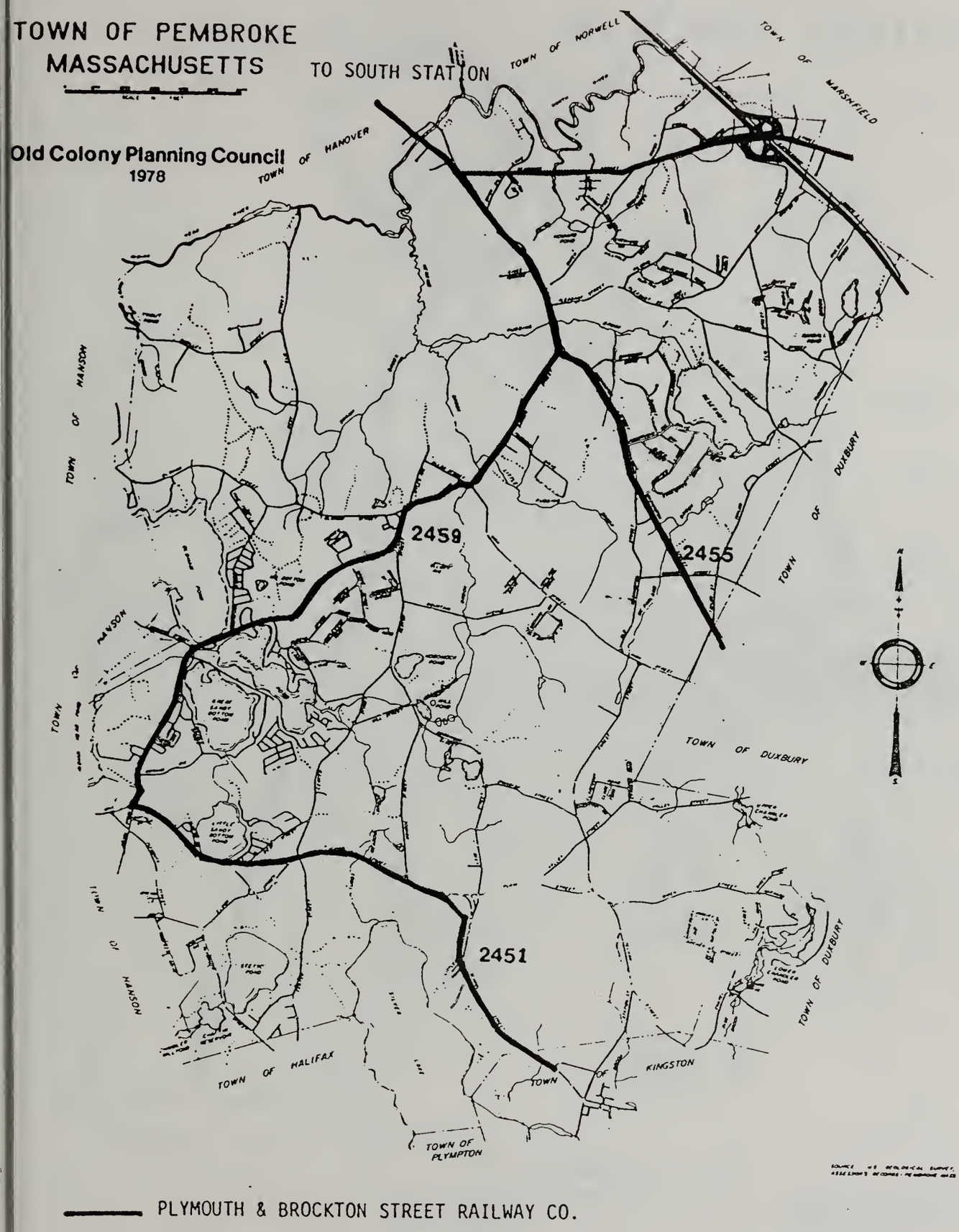
TOWN OF PEMBROKE
MASSACHUSETTS
TO SOUTH STATION
Old Colony Planning Council
1978
TOWN OF NORWELL
TOWN OF MARSHFIELD
TOWN OF HANOVER
TOWN OF HANSON
TOWN OF DUXBURY
2459
2455
2451
TOWN OF DUXBURY
TOWN OF HALIFAX
TOWN OF KINGSTON
TOWN OF PLYMPTON
PLYMOUTH & BROCKTON STREET RAILWAY CO.

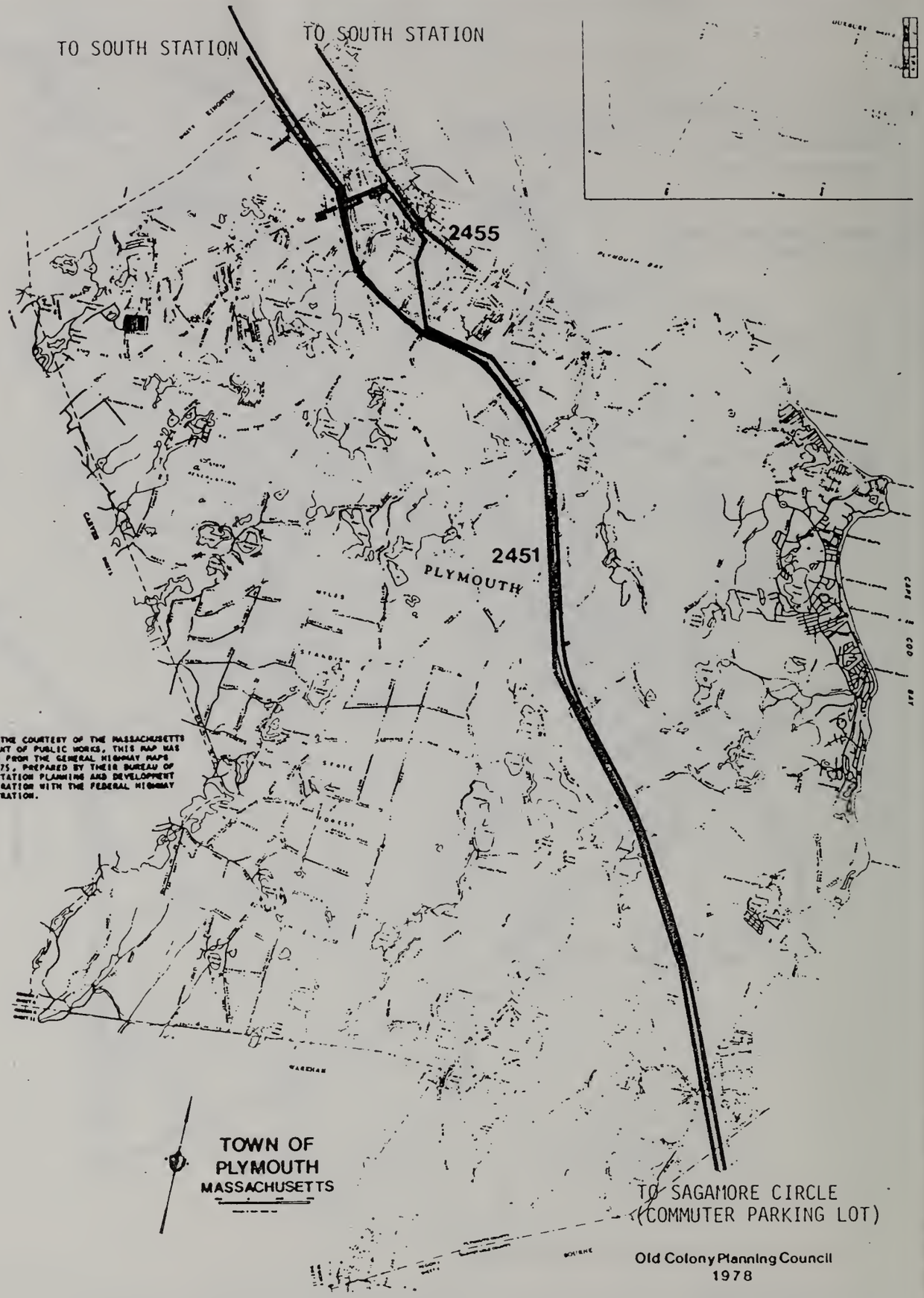

PLYMOUTH & BROCKTON STREET RAILWAY

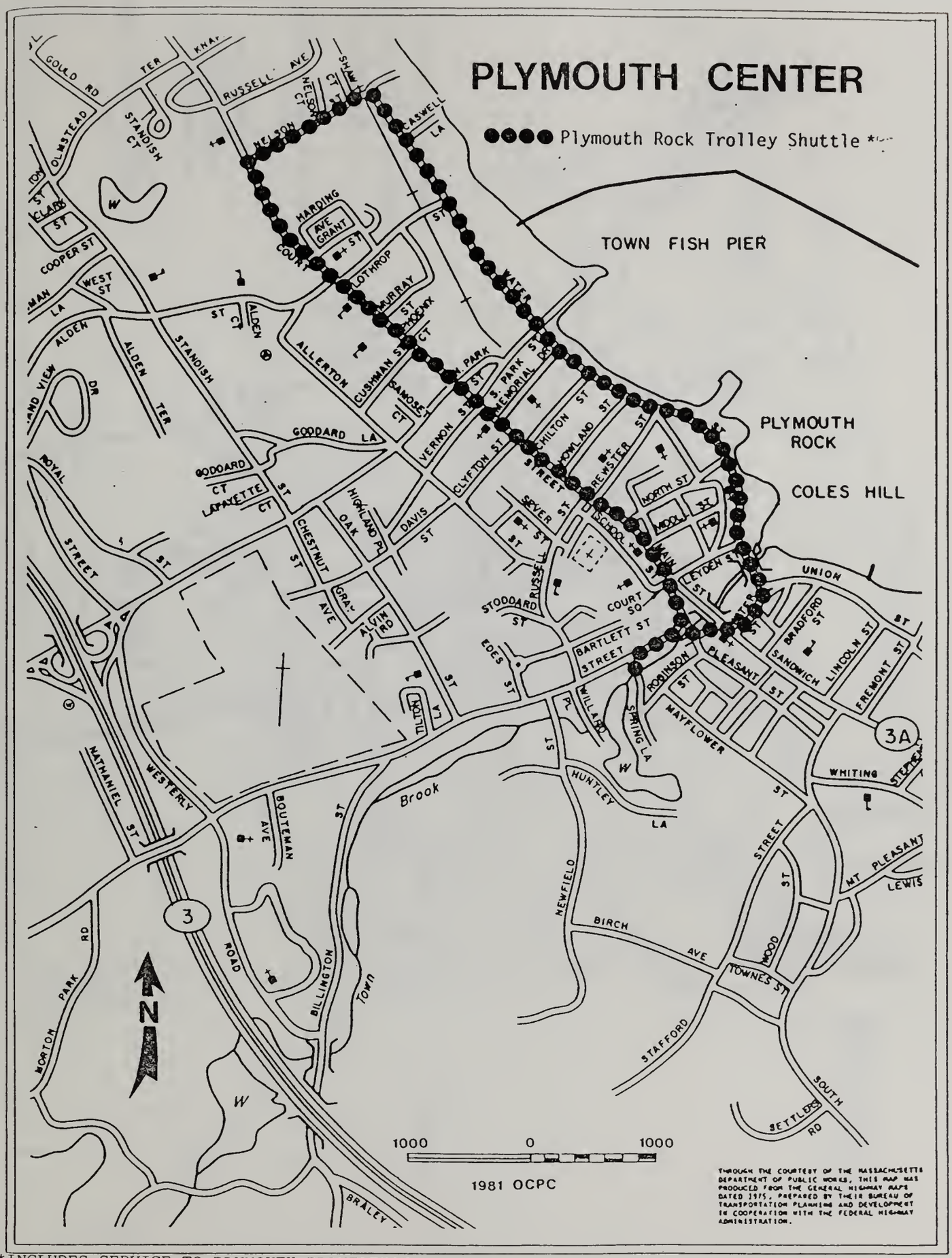

*INCLUDES SERVICE TO PLYMOUTH PLANTATION

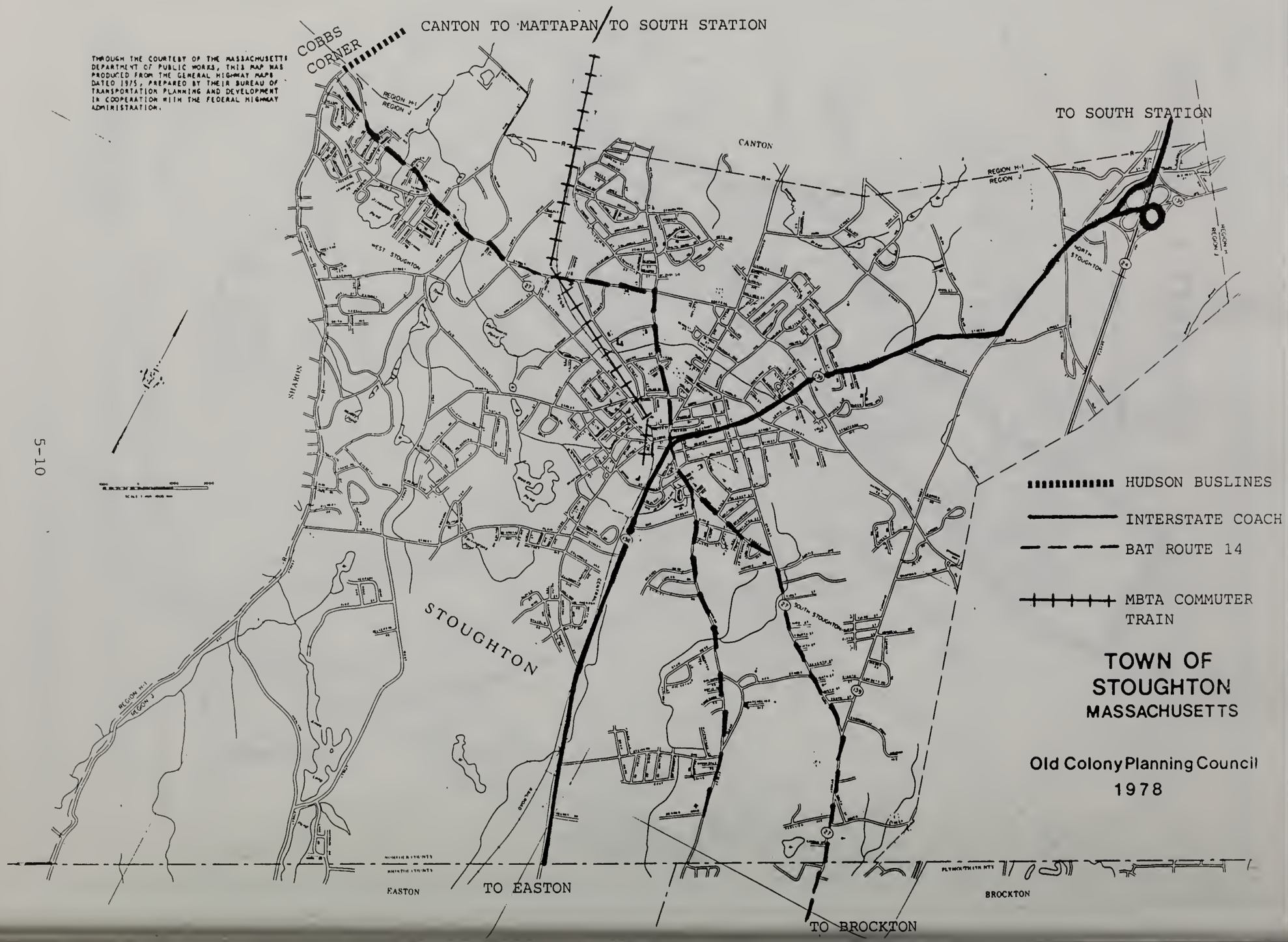
THROUGH THE COURTESY OF THE MASSACHUSETTS DEPARTMENT OF PUBLIC WORKS, THIS MAP WAS PRODUCED FROM THE GENERAL HIGHWAY MAPS DATED 1975, PREPARED BY THEIR BUREAU OF TRANSPORTATION PLANNING AND DEVELOPMENT IN COOPERATION WITH THE FEDERAL HIGHWAY ADMINISTRATION.
COBBS CORNER
CANTON TO MATTAPAN/TO SOUTH STATION
TO SOUTH STATION
CANTON
WEST STOUGHTON
NORTH STOUGHTON
SOUTH STOUGHTON
SHARON
STOUGHTON
REGION M-1
REGION J
EASTON
TO EASTON
TO BROCKTON
BROCKTON
HUDSON BUSLINES
INTERSTATE COACH
BAT ROUTE 14
MBTA COMMUTER TRAIN
TOWN OF STOUGHTON
MASSACHUSETTS
Old Colony Planning Council
1978

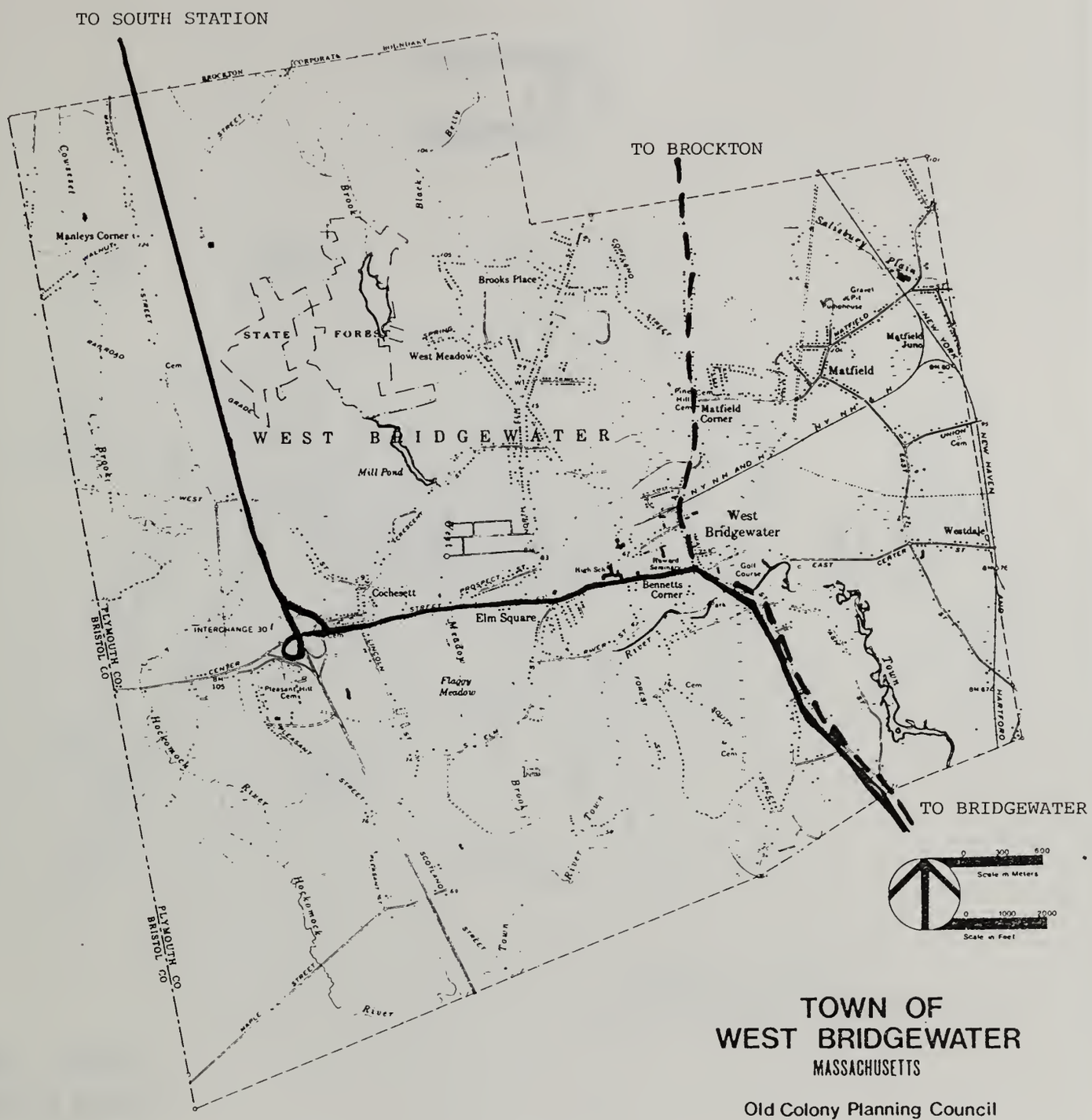

TOWN OF WEST BRIDGEWATER

MASSACHUSETTS

Old Colony Planning Council

1978

BAT BROCKTON-BRIDGEWATER STATE

BAYSTATE COMMUTER BUS LINE

CAREY'S BUS LINES

TOWN OF WHITMAN
MASSACHUSETTS

Old Colony Planning Council
1978

VI. Bus/Train/Boat/Airport
Schedules and Fare
Information by Carrier

OF
MAN
SETTS
ningCouncil

Baystate Commuter Lines, Inc.
Tel. (508) 583-2225, (617) 344-2231
Middleboro-Bridgewater-W. Bridgewater-Easton-Stoughton-Boston
Effective 12/24/90

IN-BOUND TO BOSTON
(READ DOWN)

Saturday & Sunday			Monday Through Friday								
10:00AM	3:30PM	7:45PM	5:15	5:55	6:15	6:30	6:50	7:30	9:30	5:30	Middleboro Center
F	F	F	F	F	F	F	F	F	F	F	Middleboro Rotary
10:15	3:45	8:00	X	X	X	X	X	X	9:40	5:45	Correctional Complex
F	F	F	F	F	F	F	F	F	F	F	Winter Place
10:20	3:55	8:05	5:30	6:10	6:30	6:45	7:05	7:45	9:50	5:55	Bridgewater Center
F	F	F	F	F	F	F	F	F	F	F	Kingswood
F	F	F	F	F	F	F	F	F	F	F	Rte. 28 @ High St.
10:35	4:05	8:20	5:38	6:18	6:38	6:53	7:13	7:53	10:00	5:58	W. Bridgewater Center
10:37	4:07	8:22	5:41	6:21	6:41	6:56	7:16	7:56	10:02	6:00	Hockomock
			5:43	6:23	6:43	6:58	7:18	7:58	10:05		106 & 24
									10:10		Forge Plaza, Rte. 138
									F		Hilliards, Rte. 138
									10:20		Stoughton Terminal, 138
									F		Stoughton Center
											South Station
											Park Square

OUT-BOUND FROM BOSTON
(READ UP)

Monday Through Friday								Saturday & Sunday	
*	*	*	*	*	*	*	*	*	*
R	R	R	R	R	R	R	R	R	R
R	R	X	R	R	R	R	R	R	R
*	*	*	*	*	*	*	*	R	R
*	*	*	*	*	*	*	*	R	R
R	R	R	R	R	R	R	R	*	*
R	R	R	R	R	R	R	R	R	R
*	*	*	*	*	*	*	*	R	R
*	*	*	*	*	*	*	*	*	*
*	*	*	*	*	*	*	*	R	R
▲	R	▲	▲	▲	▲	▲	R	R	R
	R						R	▲	▲
	R						R		
	R						R		
8:15	12:PM	4:10	4:40	5:10	5:25	5:40	6:55	12:PM	5:10
8:05AM	11:45AM	4:00	4:30	5:00	5:15	5:30	6:45	11:50AM	5:00PM

Key: ♿ - Wheel Chair Service available (advance reservations required)

F - Flag Stop
R - Driver will stop on Request
X - No Stop on this Trip
* - Regular Stop

HOLIDAYS
NO SERVICE ON THE FOLLOWING DAYS:
New Years, Memorial Day, July 4th, Labor Day, Columbus Day, Veterans Day, Thanksgiving Day, Christmas Day

FARES

	Cash One Way	10 Ride Books
Middleboro / Boston	4.25	31.00
Correctional Complex	4.00	31.00
Bridgewater	3.75	27.50
W. Bridgewater	3.50	25.00
Easton	2.75	25.00
Stoughton	2.50	23.00

BOOKS CAN BE PURCHASED FROM DRIVERS. NO CHECKS
EXACT FARE PLEASE

No Smoking, No Food, No Beverages on any bus servicing this schedule

WE ARE WHEELCHAIR ACCESSIBLE

Arranging for a lift bus is as easy as picking up the phone. 24 hours before your trip, call (508) 583-2225 or (617) 344-2231, between the hours of 9 and 5. We will be happy to be of service.

DEPARTURE POINTS

Middleboro
Main St. at Town Hall

Bridgewater Correctional Complex
Old colony Correctional Center
Treatment Center State Hospital
Titicut and Alden Square

Bridgewater
Winter Place
Bedford & Summer Sts.
Kingswood High St.

W. Bridgewater
Main & River St. (monument)
Elm Sq., Central & Elm Sts. (Hockomock)

106 & 24
Commuter Lot

Easton
Forge Plaza, Rte. 138 Hilliards, Rte. 138

Stoughton Terminal
1139 Washington St., Rte. 138
Rte. 138 Side of Baybank, Stoughton Center

Park Square (Boston)
Corner of Stuart St. & Arlington St.
Front of Univ. of Mass. Bldg.

South Station
Corner of Beach & Lincoln Sts.

EFFECTIVE 12/24/90

BUS SCHEDULE

BAY STATE COMMUTER LINES, INC.

OPERATED BY INTERSTATE COACH

SERVING

BOSTON - BRIDGEWATERS
MIDDLEBORO - STOUGHTON
EASTON

(508) 583-2225 (617) 344-2231

H & L Bloom, Inc.
Tel. (508) 822-1991
Taunton - Easton - Brockton - Boston
Effective 10/90

MONDAY THRU FRIDAY

Leave Taunton BLOOM TERMINAL	Arrive Fall River SERTA TERMINAL	Leave Fall River SERTA TERMINAL	Arrive Taunton BLOOM TERMINAL
5:20 a.m.	5:55 a.m.	6:00 a.m.	6:30 a.m.
6:15 p.m.	6:55 p.m.	7:00 p.m.	7:35 p.m.

Leave Taunton BLOOM TERMINAL	RAYNHAM DOG TRACK	Arrive Boston PETER PAN TERMINAL	Leave Boston PETER PAN TERMINAL	RAYNHAM DOG TRACK	Arrive Taunton BLOOM TERMINAL
+*6:10 a.m.	6:20 a.m.	7:15 a.m.	7:15 a.m.	8:00 a.m.	8:10 a.m.
6:35 a.m.	6:45 a.m.	7:45 a.m.	8:00 a.m.	8:45 a.m.	8:55 a.m.
7:00 a.m.	7:10 a.m.	8:00 a.m.	8:15 a.m.	9:00 a.m.	9:10 a.m.
+*7:15 a.m.	7:25 a.m.	8:25 a.m.	8:30 a.m.	9:15 a.m.	9:25 a.m.
*7:25 a.m.	7:35 a.m.	8:35 a.m.	10:00 a.m.	10:45 a.m.	10:55 a.m.
▪ 9:00 a.m.	9:10 a.m.	10:00 a.m.	12:01 p.m.	12:45 p.m.	12:55 p.m.
▪ 11:00 a.m.	11:10 a.m.	12:00 p.m.	▪ 2:30 p.m.	3:15 p.m.	3:25 p.m.
▪ 1:30 p.m.	1:40 p.m.	2:25 p.m.	4:30 p.m.	5:15 p.m.	*5:25 p.m.
3:30 p.m.	3:40 p.m.	4:25 p.m.	4:45 p.m.	5:30 p.m.	*5:40 p.m.
3:45 p.m.		4:40 p.m.	5:05 p.m.	5:50 p.m.	*+6:05 p.m.
4:10 p.m.	4:20 p.m.	5:15 p.m.	5:20 p.m.	6:05 p.m.	*6:15 p.m.
4:30 p.m.	4:40 p.m.	5:40 p.m.	6:00 p.m.	6:45 p.m.	6:55 p.m.
▪ 6:05 p.m.	6:15 p.m.	7:05 a.m.	▪ 7:15 p.m.	8:00 p.m.	8:10 p.m.
9:00 p.m.	9:10 p.m.	9:55 p.m.	10:00 p.m.	10:45 p.m.	10:55 p.m.

SATURDAYS/SUNDAYS

Leave Taunton BLOOM TERMINAL	RAYNHAM DOG TRACK	Arrive Boston PETER PAN TERMINAL	Leave Boston PETER PAN TERMINAL	RAYNHAM DOG TRACK	Arrive Taunton BLOOM TERMINAL
▪ 9:00 a.m.	9:10 a.m.	9:55 a.m.	10:00 a.m.	10:45 a.m.	10:55 a.m.
11:00 a.m.	11:10 a.m.	11:55 a.m.	12:01 p.m.	12:45 p.m.	12:55 p.m.
1:30 p.m.	1:40 p.m.	2:25 p.m.	2:30 p.m.	3:15 p.m.	3:25 p.m.
3:30 p.m.	3:40 p.m.	4:25 p.m.	4:45 p.m.	5:30 p.m.	5:40 p.m.
▪ 6:05 p.m.	6:15 p.m.	7:00 p.m.	▪ 7:15 p.m.	8:00 p.m.	8:10 p.m.

HOLIDAYS

Leave Taunton BLOOM TERMINAL	RAYNHAM DOG TRACK	Arrive Boston PETER PAN TERMINAL	Leave Boston PETER PAN TERMINAL	RAYNHAM DOG TRACK	Arrive Taunton BLOOM TERMINAL
9:00 a.m.	9:10 a.m.	9:55 a.m.	10:00 a.m.	10:45 a.m.	10:55 a.m.
3:30 p.m.	3:40 p.m.	4:25 p.m.	4:45 p.m.	5:30 p.m.	5:40 p.m.
6:05 p.m.	6:15 p.m.	7:00 p.m.	7:15 p.m.	8:00 p.m.	8:10 p.m.

Other Departure Points:

* Stops behind City Hall in Taunton.
+ Stops at Rte. 79 and Rte. 140 in East Taunton.
▪ Stops at Westgate Mall in Brockton near Cinema.
Flag stops at Friendly's on Rte. 138 in Taunton.
Flag stops on Rte. 138 in Easton at the intersection of Rte. 138 and Rt. 106.

♿ All trips are wheel chair accessible MBTA assists with operations.

Fares	One Way	Round Trip	Commuter Book (5 Round Trips)
Taunton - Boston	$3.40	$6.80	$27.00
Raynham (Track) - Boston	$3.00	$6.00	
Easton - Boston (Route 106)	$2.15	$4.30	
Boston - Fall River	$4.10	$8.20	
Taunton - Easton (Route 106)	$1.50	$3.00	

BROCKTON AREA TRANSIT (BAT)
Tel. (508) 580-1170
Current Fares Effective 1/22/89

	ADULT	ELDERLY & HANDICAPPED AND CHILDREN UNDER 12
Brockton	.60	.30
Brockton-Avon	.60	.30
Brockton-Stoughton	.75	.35
Stoughton	.60	.30
Brockton-Ashmont	1.20	.60
Brockton-Randolph	.75	.35
Avon-Ashmont	1.00	.50
Avon-Randolph	.60	.30
Avon-Milton	.75	.35
S. Randolph-Ashmont	.75	.35
Mini-Maller	.50	.25

Children under 5 ride free

Monthly Riders Club Card $18

Ashmont Commuter Book $12

Exact Fare Only

For Information 580-1170

BAT does not offer service on the following holidays:

NEW YEARS DAY, MEMORIAL DAY, JULY 4TH, LABOR DAY, COLUMBUS DAY, VETERANS DAY, THANKSGIVING DAY, CHRISTMAS DAY.

Bridgewater State College Shuttle

The Bridgewater State College bus service running to K-Mart Plaza on Rte. 28 in Brockton and the College campus shuttle are free to charge to passengers. Please note that these routes operate only at times when Bridgewater State College is in session.

BROCKTON AREA TRANSIT (BAT)

Special Pass Information

RIDER'S CLUB CARDS AVAILABLE AT:

People's Savings Bank (221 Main Street, 742 Centre Street, Westgate Mall, West Shopping Center)

Bank of New England, 34 School Street

Southstate Bank for Savings, 1 N. Main Street

Brockton Credit Union, Legion Parkway

Security Federal S & L Association, 40 Legion Parkway, West Side Shopping Center

Tex Barry's, 250 Main Street

Frye's Cigar Store, 280 Main Street

Montello News, 829 N. Main Street

Fischer's Market, 1123 N. Main Street

Massasoit Community College, Campus Shop

COMMUTER BOOKS AVAILABLE AT:

Tex Barry's, 250 Main Street

Frye's Cigar Store, 280 Main Street

Montello News, 829 N. Main Street

Fischer's Market, 1123 N. Main Street

Dunnington Super Drug Stores, (109 Main Street, 190 Oak Street and 390 Pleasant Street)

Brockton Area Transit (BAT)
Brockton City Routes

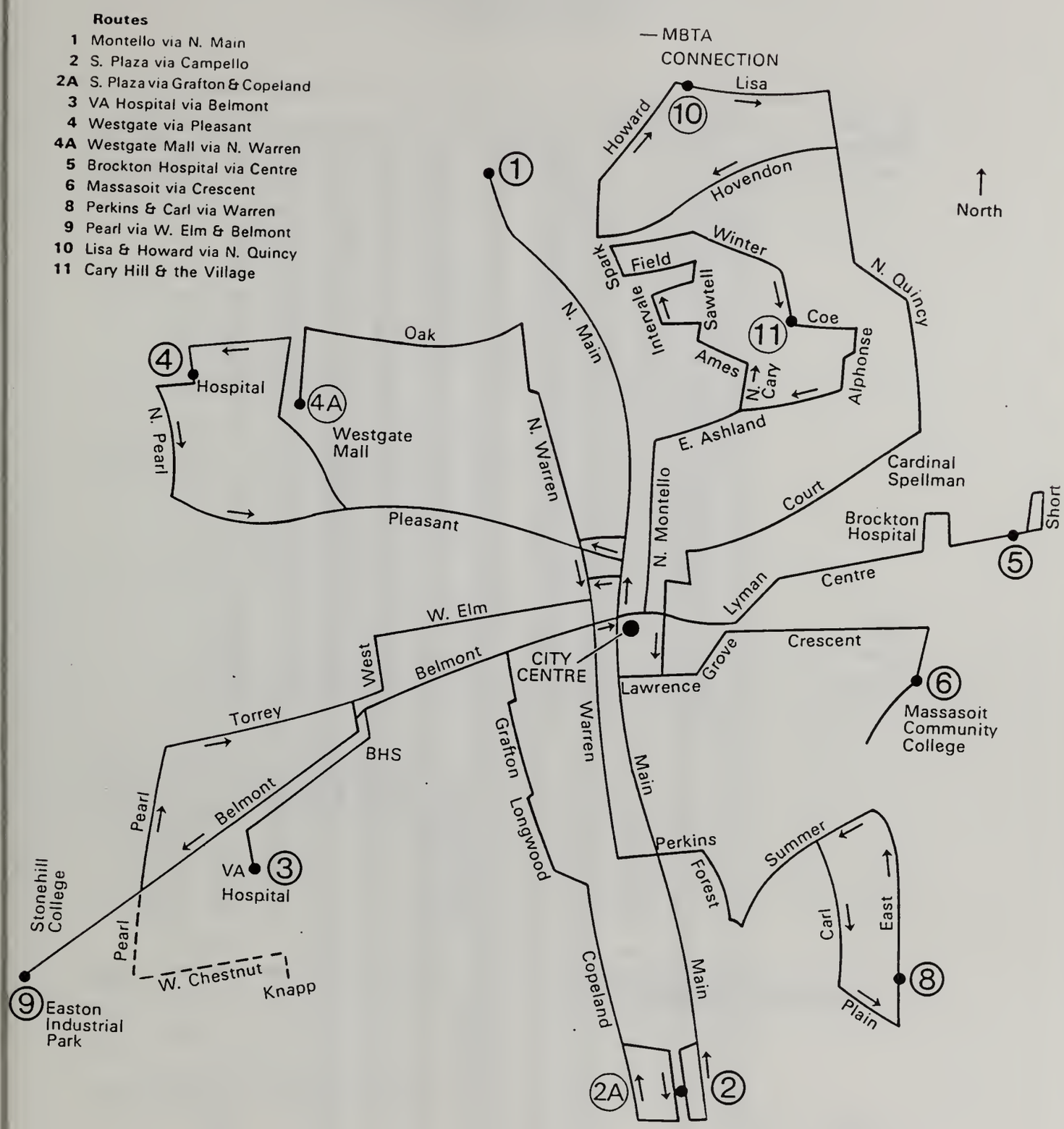

For information call 508-580-1170

Brockton Area Transit (BAT)
Brockton City Schedule (Weekdays)
Effective 3/5/90

Brockton	Monday-Friday											
Routes	**1**	**2**	**2A**	**3**	**4**	**4A**	**5**	**6**	**8**	**9**	**10**	**11**
Leave City Centre	6:00	6:00		6:00	6:00	6:00	6:00	6:00	6:00	6:00	6:00	6:00
	6:40	6:40		6:40	6:40	6:40	6:40	6:40	6:40	6:40 K	6:40	6:40
	7:00	7:00		7:00	7:00	7:00	7:00	7:00	7:00			
	7:20	7:20	7:20	7:20	7:20	7:20	7:20	7:20	7:20	7:20 K	7:20	7:20
	7:40	7:40		7:40	7:40	7:40	7:40	7:40	7:40			
	8:00	8:00	8:00	8:00	8:00	8:00	8:00	8:00	8:00	8:00 K	8:00	8:00
	8:20	8:20		8:20	8:20	8:20	8:20	8:20	8:20			
	8:40	8:40	8:40	8:40	8:40	8:40	8:40	8:40	8:40	8:40 K	8:40	8:40
	9:00	9:00		9:00	9:00	9:00	9:00	9:00	9:00			
	9:20	9:20	9:20	9:20	9:20	9:20	9:20	9:20	9:20	9:20	9:20	9:20
	10:00	10:00	10:00	10:00	10:00	10:00	10:00	10:00	10:00	10:00	10:00	10:00
	10:40	10:40	10:40	10:40	10:40	10:40	10:40	10:40	10:40	10:40	10:40	10:40
	11:20	11:20	11:20	11:20	11:20	11:20	11:20	11:20	11:20	11:20	11:20	11:20
Noon	12:00	12:00	12:00	12:00	12:00	12:00	12:00	12:00	12:00	12:00	12:00	12:00
	12:40	12:40	12:40	12:40	12:40	12:40	12:40	12:40	12:40	12:40	12:40	12:40
	1:20	1:20	1:20	1:20	1:20	1:20	1:20	1:20	1:20	1:20	1:20	1:20
	1:40	1:40		1:40	1:40	1:40	1:40	1:40	1:40			
	2:00	2:00	2:00	2:00	2:00	2:00	2:00	2:00	2:00	2:00	2:00	2:00
	2:20	2:20		2:20	2:20	2:20	2:20	2:20	2:20			
	2:40	2:40	2:40	2:40	2:40	2:40	2:40	2:40	2:40	2:40 K	2:40	2:40
	3:00	3:00		3:00	3:00	3:00	3:00	3:00	3:00			
	3:20	3:20	3:20	3:20	3:20	3:20	3:20	3:20	3:20	3:20 K	3:20	3:20
	3:40	3:40		3:40	3:40	3:40	3:40	3:40	3:40			
	4:00	4:00	4:00	4:00	4:00	4:00	4:00	4:00	4:00	4:00 K	4:00	4:00
	4:20	4:20		4:20	4:20	4:20	4:20	4:20	4:20			
	4:40	4:40	4:40	4:40	4:40	4:40	4:40	4:40	4:40	4:40 K	4:40	4:40
	5:00	5:00		5:00	5:00	5:00	5:00	5:00	5:00			
	5:20	5:20	5:20	5:20	5:20	5:20	5:20	5:20	5:20	5:20	5:20	5:20
	5:40	5:40		5:40	5:40	5:40	5:40	5:40	5:40			
Covered	6:00	6:00		6:00	6:00	6:00	6:00	6:00	6:00		6:00	
By N	6:40	6:40		6:40	6:40	6:40	6:40	6:40	6:40		6:40	
Route	7:20	7:20		7:20	7:20	7:20	7:20	7:20	7:20		7:20	
12	8:00	8:00		8:00	8:00	8:00	8:00	8:00	8:00		8:00	
Ashmont	8:40	8:40		8:40	8:40	8:40	8:40	8:40	8:40		8:40	
Leave end of line	6:20	N6:20		6:20	6:20	6:20	6:20	6:20	6:20	6:20	6:20	6:20
	7:00	7:00	7:00	7:00	7:00	7:00	7:00	7:00	7:00	7:00	7:00	7:00
	7:20	7:20		7:20	7:20	7:20	7:20	7:20	7:20			
	7:40	7:40	7:40	7:40	7:40	7:40	7:40	7:40	7:40	7:40	7:40	7:40
	8:00	8:00		8:00	8:00	8:00	8:00	8:00	8:00			
	8:20	8:20	8:20	8:20	8:20	8:20	8:20	8:20	8:20	8:20	8:20	8:20
	8:40	8:40		8:40	8:40	8:40	8:40	8:40	8:40			
	9:00	9:00	9:00	9:00	9:00	9:00	9:00	9:00	9:00	9:00	9:00	9:00
	9:40	9:40	9:40	9:40	9:40	9:40	9:40	9:40	9:40	9:40	9:40	9:40
	10:20	10:20	10:20	10:20	10:20	10:20	10:20	10:20	10:20	10:20	10:20	10:20
	11:00	11:00	11:00	11:00	11:00	11:00	11:00	11:00	11:00	11:00	11:00	11:00
Noon	11:40	11:40	11:40	11:40	11:40	11:40	11:40	11:40	11:40	11:40	11:40	11:40
	12:20	12:20	12:20	12:20	12:20	12:20	12:20	12:20	12:20	12:20	12:20	12:20
	1:00	1:00	1:00	1:00	1:00	1:00	1:00	1:00	1:00	1:00	1:00	1:00
	1:40	1:40	1:40	1:40	1:40	1:40	1:40	1:40	1:40	1:40	1:40	1:40
	2:00	2:00		2:00	2:00	2:00	2:00	2:00	2:00			
	2:20	2:20	2:20	2:20	2:20	2:20	2:20	2:20	2:20	2:20	2:20	2:20
	2:40	2:40		2:40	2:40	2:40	2:40	2:40	2:40			
	3:00	3:00	3:00	3:00	3:00	3:00	3:00	3:00	3:00	3:00	3:00	3:00
	3:20	3:20		3:20	3:20	3:20	3:20	3:20	3:20			
	3:40	3:40	3:40	3:40	3:40	3:40	3:40	3:40	3:40	3:40	3:40	3:40
	4:00	4:00		4:00	4:00	4:00	4:00	4:00	4:00			
	4:20	4:20	4:20	4:20	4:20	4:20	4:20	4:20	4:20	4:20	4:20	4:20
	4:40	4:40		4:40	4:40	4:40	4:40	4:40	4:40			
	5:00	5:00	5:00	5:00	5:00	5:00	5:00	5:00	5:00	5:00	5:00	5:00
	5:20	5:20		5:20	5:20	5:20	5:20	5:20	5:20			
	5:40	5:40		5:40	5:40	5:40	5:40	5:40	5:40	5:40	5:40	5:40
Covered	6:20	6:20		6:20	6:20	6:20	6:20	6:20	6:20		6:20	
by N	7:00	7:00		7:00	7:00	7:00	7:00	7:00	7:00		7:00	
Route 12	7:40	7:40		7:40	7:40	7:40	7:40	7:40	7:40		7:40	
Ashmont	8:20	8:20		8:20	8:20	8:20	8:20	8:20	8:20		8:20	

Brockton Area Transit (BAT)
Brockton City Schedule (Saturday)
Effective 3/5/90

Brockton	Saturday									
Routes	**1**	**2**	**3**	**4**	**4A**	**5**	**6**	**8**	**10**	**11**
Leave City Centre	7:20	7:20	7:20	7:20	7:20	7:20	7:20	7:20	7:20	7:20
	8:00	8:00	8:00	8:00	8:00	8:00	8:00	8:00	8:00	8:00
	8:40	8:40	8:40	8:40	8:40	8:40	8:40	8:40	8:40	8:40
	9:20	9:20	9:20	9:20	9:20	9:20	9:20	9:20	9:20	9:20
	10:00	10:00	10:00	10:00	10:00	10:00	10:00	10:00	10:00	10:00
	10:40	10:40	10:40	10:40	10:40	10:40	10:40	10:40	10:40	10:40
	11:20	11:20	11:20	11:20	11:20	11:20	11:20	11:20	11:20	11:20
Noon	12:00	12:00	12:00	12:00	12:00	12:00	12:00	12:00	12:00	12:00
	12:40	12:40	12:40	12:40	12:40	12:40	12:40	12:40	12:40	12:40
	1:20	1:20	1:20	1:20	1:20	1:20	1:20	1:20	1:20	1:20
	2:00	2:00	2:00	2:00	2:00	2:00	2:00	2:00	2:00	2:00
	2:40	2:40	2:40	2:40	2:40	2:40	2:40	2:40	2:40	2:40
	3:20	3:20	3:20	3:20	3:20	3:20	3:20	3:20	3:20	3:20
	4:00	4:00	4:00	4:00	4:00	4:00	4:00	4:00	4:00	4:00
	4:40	4:40	4:40	4:40	4:40	4:40	4:40	4:40	4:40	4:40
	5:20	5:20	5:20	5:20	5:20	5:20	5:20	5:20	5:20	5:20
	6:00	6:00	6:00	6:00	6:00	6:00	6:00	6:00	6:00	6:00
Leave end of line	7:40	7:40	7:40	7:40	7:40	7:40	7:40	7:40	7:40	7:40
	8:20	8:20	8:20	8:20	8:20	8:20	8:20	8:20	8:20	8:20
	9:00	9:00	9:00	9:00	9:00	9:00	9:00	9:00	9:00	9:00
	9:40	9:40	9:40	9:40	9:40	9:40	9:40	9:40	9:40	9:40
	10:20	10:20	10:20	10:20	10:20	10:20	10:20	10:20	10:20	10:20
	11:00	11:00	11:00	11:00	11:00	11:00	11:00	11:00	11:00	11:00
Noon	11:40	11:40	11:40	11:40	11:40	11:40	11:40	11:40	11:40	11:40
	12:20	12:20	12:20	12:20	12:20	12:20	12:20	12:20	12:20	12:20
	1:00	1:00	1:00	1:00	1:00	1:00	1:00	1:00	1:00	1:00
	1:40	1:40	1:40	1:40	1:40	1:40	1:40	1:40	1:40	1:40
	2:20	2:20	2:20	2:20	2:20	2:20	2:20	2:20	2:20	2:20
	3:00	3:00	3:00	3:00	3:00	3:00	3:00	3:00	3:00	3:00
	3:40	3:40	3:40	3:40	3:40	3:40	3:40	3:40	3:40	3:40
	4:20	4:20	4:20	4:20	4:20	4:20	4:20	4:20	4:20	4:20
	5:00	5:00	5:00	5:00	5:00	5:00	5:00	5:00	5:00	5:00
	5:40	5:40	5:40	5:40	5:40	5:40	5:40	5:40	5:40	5:40

Route 12 Service from Campello

Leave Plain Street for City Centre via Main Street

Monday - Friday	Saturday
4:50 am	5:05 am
5:15 am	5:45 am
5:35 am	6:25 am
5:50 am	7:20 pm
9:40 pm	8:00 pm
10:40 pm	10:00 pm

Fares

Adults ..... 60¢
Senior Citizens ..... 30¢
Under 12 ..... 30¢
Under 5 ..... free

Free transfers good for 1 hour in City Centre, but not valid for return trip.

Ride free all month with a Riders Club Card and half price on Ashmont for $18. Available at most banks.

Information: 580-1170

40M 2-90 SP

Routes

1 Montello via N Main
2 S Plaza via Campello
2A S Plaza via Grafton & Copeland
3 VA Hospital via Belmont
4 Westgate via Pleasant
4A Westgate Mall via N Warren
5 Brockton Hospital via Centre
6 Massasoit via Crescent
8 Perkins & Carl via Warren
9 Pearl via W. Elm & Belmont
10 Lisa & Howard via N. Quincy & Court
11 Cary Hill & The Village
12 Ashmont (see Ashmont Schedule)
14 Stoughton (see Stoughton Schedule)
MM Mini-Maller (see Mini-Maller schedule)
BSC Bridgewater (see Bridgewater State College Schedule)

Information: 580-1170

Notes

Route 1: Weekdays from 5:20 pm for Montello take Route 12 (Ashmont). Leave end of line times are the estimated times that the Ashmont bus will reach the Brockton/Avon line after leaving Ashmont.

Route 2: At 6:20 am, bus exits South Plaza via Copeland St. & Hayward Ave. to Main St.

Westgate Mall: Routes 4, 4A, 14 and MM stop at Woolworth's. Routes 4, 14, and MM stop at Jordan Marsh.

Brockton Industrial Park: Buses will travel via Pearl St. and West Chestnut St. turning around at Knapp Centre. Take Route 9 at times indicated by "K" on the time table.

Easton Industrial Park: End of line for all Route 9 trips Easton Industrial Park except the 2:00 p.m. outbound and 2:20 p.m. inbound.

Watch for holiday service announcements.

No Sunday Service

DON'T MISS THE BUS ...USE BUS STOPS

BAT has installed new bus stop signs on these busy streets:

BELMONT STREET
CENTRE STREET
COMMERCIAL STREET
CRESCENT STREET
GROVE STREET
MAIN AND NORTH MAIN STREET
NORTH MONTELLO STREET
OAK STREET
PERKINS AVENUE
PLEASANT STREET
WARREN AND
NORTH WARREN AVENUE

To catch a bus on one of these streets, please stand at a BAT bus stop sign—you will find them on telephone poles. If the signs are on the opposite side of the street, stand across from one.

When you want to get off the bus on one of these streets, signal the driver by pushing the buzzer—he will stop the bus at the next bus stop sign.

Bus stop signs are intended to help the driver see you so that you don't miss the bus. Also, by limiting the number of times the bus has to stop, BAT will stay on schedule and get you where you want to go sooner.

On other streets, BAT will continue its present flag-stop policy and will stop at any safe location.

Whenever you want to get on a BAT bus, signal the driver by raising your arm as the bus approaches.

Brockton Area Transit (BAT)
Westgate "Mini-Maller"
Effective 1/22/91

Effective January 22, 1991

bat Mini-Maller

Goddard Hospital

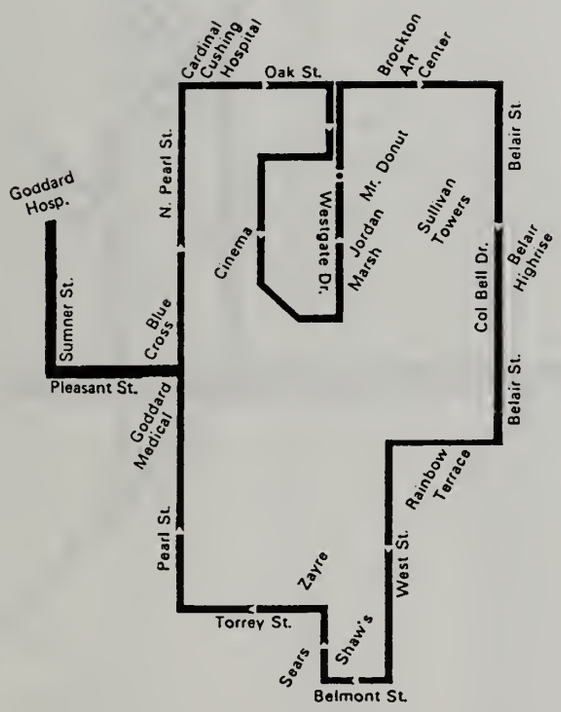

Monday-Friday

LEAVE WESTGATE MALL	ARRIVE & DEPART GODDARD HOSPITAL
9:30 am	10:10 am
10:30	11:10
11:30	12:10 pm
12:30 pm	1:10
1:30	2:10
2:30	3:10
3:30	4:10
4:30	—

Saturday

LEAVE WESTGATE MALL
10:30 am
11:30
12:30 pm
1:30
2:30
3:30
4:30
5:30

(No service to Goddard Hospital on Saturday.)

Fares:

Adults	50¢
Senior Citizens	25¢
Under 12	25¢
Under 5	free

Information: **(508) 580-1170**

Brockton Area Transit
Brockton-Stoughton Schedule
Effective 9/3/89

14 Stoughton via Westgate Mall
Monday-Saturday

Leave Brockton City Centre	Leave Westgate Mall to Cobbs Corner	Leave Cobbs Corner to Westgate	
6:00		6:50	
	7:20	8:00	
	8:40	9:20	CC
10:20	10:30	11:00	
	11:30	12:00	
	12:30	1:00	CC
1:20	1:30	2:00	
	2:30	3:00	CC
	3:30	4:00	
	5:00	5:30	CC

CC: to Brockton City Centre

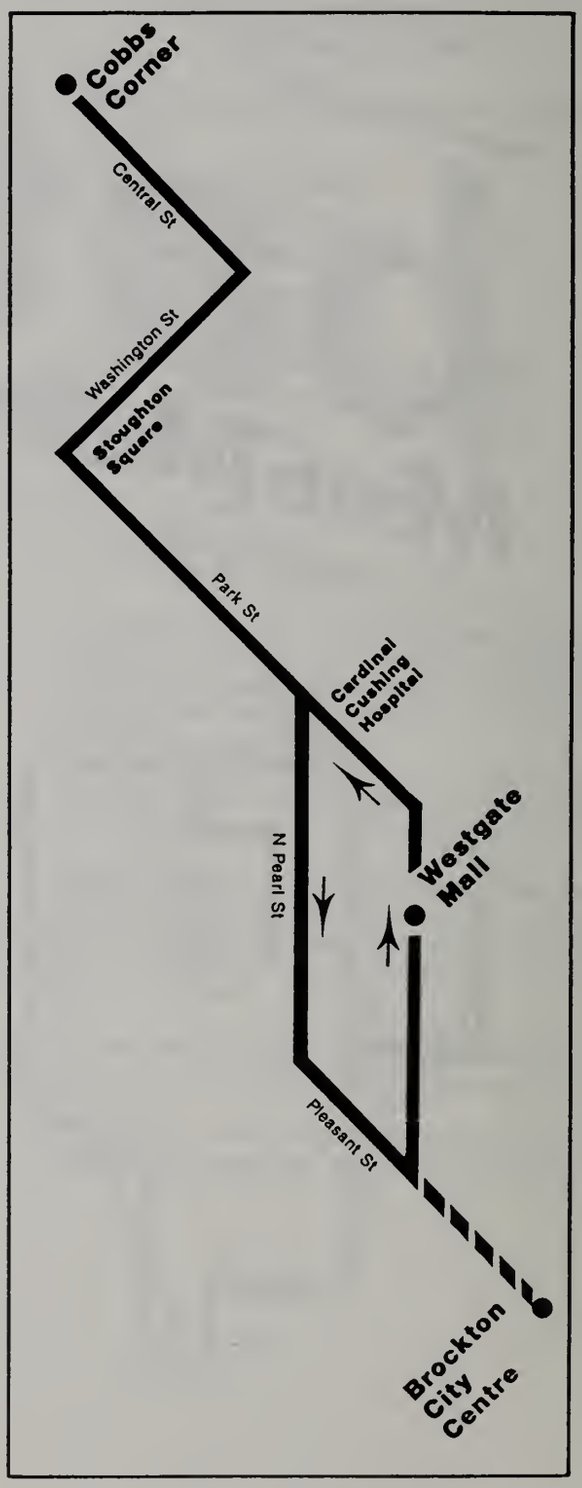

Notes

Westgate Mall: Rt. 14 stops at Jordan Marsh and Mr. Donut.

Downtown Brockton: Free transfer at Westgate Mall or from City Centre via Rts. 4 and 4A.

Cardinal Cushing Hospital: Buses traveling from Stoughton to Brockton enter Cardinal Cushing Hospital only on request. From Brockton to Stoughton all buses enter Cardinal Cushing Hospital.

No Sunday or Holiday Service.

Information — 580-1170

Brockton Area Transit (BAT)
Ashmont - Brockton
Schedule Effective 12/3/90

TOWARD BROCKTON

	BUS LEAVES from Ashmont M.B.T.A.	Bus arrives at Milton Hospital	Bus arrives at Randolph Square	Bus arrives at Avon Square	Does Bus go on E. Main or W. Main?	BUS ENDS at City Centre B.A.T.	Does Bus go on to Plain St.?
WEEKDAYS							
A.M.	5:50	5:57	6:08	6:12	W	6:30	—
	6:00	6:07	6:18	6:22	E	6:40	—
	6:20	6:27	6:47	6:51	W	7:05	—
	7:00	7:07	7:18	7:22	W	7:45	—
	7:20	7:27	7:48	7:52	E	8:05	—
	7:40	7:47	7:58	8:02	W	8:25	—
	8:00	8:07	8:18	8:22	W	8:45	—
	8:20	8:27	8:48	8:52	W	9:15	—
	8:40	8:47	8:58	9:02	W	9:25	—
	9:00	9:07	9:18	9:22	W	9:45	—
	9:20	9:27	9:38	9:42	E	10:05	—
	9:40	9:47	9:58	10:02	W	10:20	—
	10:00	10:07	10:18	10:22	W	10:40	—
	10:20	10:27	10:38	10:42	W	11:00	—
	11:00	11:07	11:18	11:22	W	11:40	—
P.M.	11:40	11:47	11:58	12:02	E	12:20	—
	12:20	12:27	12:38	12:42	W	1:00	—
	1:00	1:07	1:18	1:22	W	1:40	—
	1:40	1:49	2:01	2:05	W	2:25	—
	2:20	2:29	2:41	2:45	E	3:05	—
	2:40	2:49	3:01	3:05	W	3:25	—
	3:00	3:09	3:21	3:25	W	3:45	—
	3:20	3:29	3:41	3:45	W	4:05	—
	3:40	3:49	4:01	4:05	W	4:25	—
	4:00	4:09	4:21	4:25	W	4:45	—
	4:20	4:49	4:41	4:45	W	5:05	—
	4:30 Express	—	—	—	—	5:05	—
	4:45	4:54	5:06	5:10	E	5:30	—
	4:55	5:05	5:19	5:24	W	5:40	—
	5:05 Express	—	—	—	—	5:40	—
	5:15	5:25	5:39	5:44	W	6:00	—
	5:25 Express	—	—	—	—	6:00	—
	5:40	5:50	6:04	6:09	W	6:25	—
	5:50 Express	—	—	—	—	6:25	—
	6:00	6:09	6:21	6:26	W	6:45	—
	6:15	6:24	6:34	6:39	E	6:58	—
	6:40	6:49	7:01	7:06	W	7:20	—
	7:00	7:09	7:21	7:26	W	7:40	—
	7:40	7:49	8:01	8:06	W	8:20	—
	8:20	8:27	8:39	8:44	W	9:00	Yes 9:05
	9:00	9:07	9:19	9:24	E	9:40	Yes 9:45
	9:40	9:47	9:59	10:03	W	10:20	Yes 10:25
	10:40	10:47	10:59	11:03	W	11:20	Yes 11:25
	11:40	11:47	11:59	12:03	E	12:20	Yes 12:25
SATURDAY							
A.M.	6:20	6:27	6:38	6:43	W	7:00	—
	7:00	7:07	7:18	7:23	W	7:40	—
	7:40	7:47	7:58	8:03	W	8:20	—
	8:20	8:27	8:38	8:43	W	9:00	—
	9:00	9:07	9:18	9:23	W	9:40	—
	9:40	9:47	9:58	10:03	E	10:20	—
	10:20	10:27	10:38	10:43	W	11:00	—
	11:00	11:07	11:18	11:23	W	11:40	—
P.M.	11:40	11:47	11:58	12:03	E	12:20	—
	12:20	12:27	12:38	12:43	W	1:00	—
	1:00	1:07	1:18	1:23	W	1:40	—
	1:40	1:47	1:58	2:03	E	2:20	—
	2:20	2:27	2:38	2:43	E	3:00	—
	3:00	3:07	3:18	3:23	W	3:40	—
	3:40	3:47	3:58	4:03	E	4:20	—
	4:20	4:27	4:38	4:43	W	5:00	—
	5:00	5:07	5:18	5:23	W	5:40	—
	5:35	5:42	5:53	6:03	E	6:15	Yes 6:20
	6:20	6:27	6:38	6:43	W	7:00	Yes 7:05
	7:00	7:07	7:18	7:23	W	7:40	Yes 7:45
	8:20	8:27	8:37	8:43	W	9:00	Yes 9:05
	9:00	9:07	9:18	9:23	W	9:40	Yes 9:45
	10:50	10:57	11:08	11:13	W	11:30	Yes 11:35

Brockton Area Transit (BAT)
Brockton - Ashmont
Schedule Effective 12/3/90

TOWARD ASHMONT

	Does bus start at Plain St.?	BUS STARTS at City Centre B.A.T.	Does Bus go on W. Main or E. Main?	Bus arrives at Avon Square	Bus arrives at Randolph Square	Bus arrives at Milton Hospital	BUS ARRIVES at Ashmont M.B.T.A.
WEEKDAYS							
A.M.	Yes 4:50	5:00	W	5.12	5:16	5:27	5:40
	Yes 5:15	5:25	W	5:37	5:41	5:52	6:05
	Yes 5:35	5:45	W	5:57	6:01	6:12	6:20
	Yes 5:50	6:00	W	6:12	6:16	6:27	6:40
	—	6:20 Express	—	—	—	—	6:55
	—	6:35	W	6:47	6:51	7:02	7:20
	—	6:35 Express	—	—	—	—	7:10
	—	6:40	E	6:54	6:59	7:11	7:25
	—	6:55 Express	—	—	—	—	7:40
	—	7:00	W	7:14	7:19	7:31	7:45
	—	7:15 Express	—	—	—	—	7:50
	—	7:20	W	7:34	7:39	7:51	8:05
	—	7:35 Express	—	—	—	—	8:10
	—	7:40	W	7:54	7:59	8:11	8:25
	—	8:00	W	8:14	8:19	8:31	8:45
	—	8:20	W	8:34	8:39	8:51	9:05
	—	8:40	E	8:54	8:59	9:11	9:25
	—	9:00	W	9:12	9:17	9:28	9:40
	—	9:20	W	9:32	9:36	9:47	10:00
	—	10:00	W	10:12	10:16	10:27	10:40
	—	10:40	E	10:52	10:57	11:08	11:20
	—	11:20	W	11:32	11:36	11:47	12:00
P.M.	—	12:00	W	12:12	12:16	12:27	12:40
	—	12:40	E	12:52	12:56	1:07	1:20
	—	1:20	W	1:32	1:36	1:47	2:00
	—	2:00	W	2:14	2:19	2:31	2:45
	—	2:20	W	2:34	2:39	2:51	3:05
	—	2:40	E	2:54	2:59	3:11	3:25
	—	3:00	W	3:14	3:19	3:31	3:45
	—	3:20	W	3:34	3:39	3:51	4:05
	—	3:40	W	3:54	3:59	4:11	4:25
	—	4:00	W	4:14	4:19	4:31	4:45
	—	4:20	W	4:34	4:39	4:51	5:05
	—	4:40	E	4:54	4:59	5:11	5:25
	—	5:00	W	5:14	5:19	5:31	5:45
	—	5:20	W	5:34	5:39	5:51	6:05
	—	5:40	W	5:54	5:59	6:11	6:25
	—	6:00	W	6:14	6:19	6:31	6:45
	—	6:40	E	6:54	6:59	7:11	7:22
	—	7:20	E	7:34	7:39	7:51	8:03
	—	8:00	W	8:14	8:19	8:31	8:43
	—	8:40	W	8:54	8:59	9:11	9:23
	Yes 9:40	9:45	E	9:57	10:01	10:12	10:25
	Yes 10:40	10:45	W	10:57	11:01	11:12	11:25
SATURDAY							
A.M.	Yes 5:05	5:20	W	5:32	5:36	5:47	6:00
	Yes 5:45	6:00	W	6:12	6:16	6:27	6:40
	Yes 6:25	6:40	W	6:52	6:56	7:07	7:20
	—	7:20	W	7:32	7:36	7:47	8:00
	—	8:00	W	8:12	8:16	8:27	8:40
	—	8:40	E	8:52	8:56	9:07	9:20
	—	9:20	W	9:32	9:36	9:47	10:00
	—	10:00	W	10:12	10:16	10:27	10:40
	—	10:40	E	10:52	10:56	11:07	11:20
	—	11:20	W	11:32	11:36	11:47	12:00
P.M.	—	12:00	W	12:12	12:16	12:27	12:40
	—	12:40	E	12:52	12:56	1:07	1:20
	—	1:20	W	1:32	1:36	1:47	2:00
	—	2:00	W	2:12	2:16	2:27	2:40
	—	2:40	E	2:52	2:56	3:07	3:20
	—	3:20	W	3:32	3:36	3:47	4:00
	—	4:00	W	4:12	4:16	4:27	4:40
	—	4:40	E	4:52	4:56	5:07	5:20
	—	5:20	W	5:32	5:36	5:47	6:00
	—	6:00	E	6:12	6:16	6:27	6:40
	Yes 7:20	7:25	W	7:37	7:41	7:52	8:05
	Yes 8:00	8:05	E	8:17	8:21	8:32	8:45
	Yes 10:00	10:05	W	10:17	10:21	10:32	10:45

Brockton Area Transit (BAT)
Bridgewater State College Campus Shuttle
Brockton - Bridgewater
Effective 9/1/90

BRIDGEWATER ROUTES Monday - Friday (School Days Only)

CAMPUS SHUTTLE AM		CAMPUS SHUTTLE PM				CAMPUS SHUTTLE EVE			
Leave Great Hill	Leave Campus Center	Leave Campus Center	Leave New Dorms A & B	Leeve Great Hill	Leeve Cempus Plaze	Leeve Cempus Center	Leeve New Dorms A & B	Leave Great Hill	Leave Campus Plaza
7:30 am	7:35	12:05	12:10	12:15	12:20	5:55	6:00	6:05	6:10
7:45	7:50	12:30	12:35	12:40	12:45	6:20	6:25	6:30	6:35
8:00	8:05	12:55	1:00	1:05	1:10	6:45	6:50	6:55	7:00
8:15	8:20	1:20	1:25	1:30	1:35	7:10	7:15	7:20	7:25
8:30	8:35	1:45	1:50	1:55	2:00	7:35	7:40	7:45	7:50
8:45	8:50	2:10	2:15	2:20	2:25	8:00	8:05	8:10	8:15
9:00	9:05	2:35	2:40	2:45	2:50	8:25	8:30	8:35	8:40
9:15	9:20	3:00	3:05	3:10	3:15	8:50	8:55	9:00	9:05
9:30	9:35	3:25	3:30	3:35	3:40	9:15	9:20	9:25	9:30
9:45	9:50	3:50	3:55	4:00	4:05	9:40	9:45	9:50	9:55
10:00	10:05	4:15	4:20	4:25	4:30	10:05	10:10	10:15	10:20
10:15	10:20	4:40	4:45	4:50	4:55	10:30	10:35	10:40	10:45
10:30	10:35	5:05	5:10	5:15	5:20	10:55	11:00	11:05	11:10
10:45	10:50	5:30	5:35	5:40	5:45	11:20	11:25	11:30	11:35
11:00	11:05	5:55				11:45	11:50	11:55	12:00
11:15	11:20					12:10	12:15	12:20	
11:30	11:35								
11:45	11:50								
12:00 pm									

Monday - Friday (School Days Only)

COMMUTER SHUTTLE		BROCKTON TO BRIDGEWATER	
Leeve Campus Center	Leeve New Dorms A & B	Leeve K-Mert Pleze Brockton	Leave B.S.C. Art Bldg. Bridgewater
	7:30 am		6:40 am
7:35	7:40		
7:45	7:55	7:00 am	7:15
8:00	8:10	7:35	8:00
8:15	8:25	8:20	8:40
8:30	8:40	9:00	9:20
8:45	8:55	9:35	10:00
9:00	9:10	10:20	10:40
9:15	9:25	11:00	
9:30	9:40		2:40
9:45	9:55	3:00	3:20
10:00	10:10	3:40	4:00
10:15	10:25	4:20	4:40
10:30	10:40	5:00	5:20
10:45	10:55	5:40	6:00
11:00	11:10	6:20	
11:15	11:25		
11:30	11:40		
11:45	11:55		

Schedules are subject to change.

No service to Hemlock Drive before 9:20 am
Information: For BSC routes, call 697-1319
For other BAT routes, call (508) 580-1170
Service to Boston provided by
Baystate Commuter Lines, Inc.
(508) 583-2225 or (617) 344-2231.

Prospect Hill Co., Brockton

Carey's Bus Lines
305 Temple Street, Whitman, MA 02382
Tel. (617) 447-5555

CAREY'S BUS LINES
REVISED SCHEDULE
EFFECTIVE 11/20/89

MORNING ROUTES:	1	2	3	4	5
ANGELO'S --WHITMAN	5:55	6:30	6:45	7:10	----
EAST WHITMAN DEPOT	6:00	----	6:55	7:25	----
WHITMAN CENTER	6:05	----	6:50	7:30	----
ABINGTON CENTER	6:15	-----	----	7:35	----
NORTH ABINGTON	6:20	----	-----	7:40	----
FACTORY PAINT STORE	6:25	6:45	----	7:45	----
GASLIGHT VILLAGE	6:30	6:50	----	7:50	-----
GETTY STATION- ROCKLAND	----	----	7:00	----	-----
ROCKLAND CENTER	-----	----	7:10	----	-----
COLUMBIAN SQUARE	6:35	6:55	7:20	7:55	7:45
STETSON SHOE	6:40	7:00	7:25	8:00	7:50
WEYMOUTH LANDING	----	7:05	7:30	----	7:55
CHURCH & ELM STREET	----	7:15	7:40	----	8:05
SOUTH STATION	7:00	7:50	8:00	8:25	8:30
GOVERNMENT CENTER	7:15	8:05	8:10	8:35	8:45
CONGRESS & HIGH STREET	7:20	8:10	8:15	8:40	8:50

AFTERNOON ROUTES:	1	2	3	4
SOUTH STATION	----	4:30	5:00	5:15
GOVERNMENT CENTER	4:30	4:40	5:15	5:30
CONGRESS & HIGH STREET	4:40	4:45	5:20	5:40
CHURCH & ELM STREET	----	5:15	5:50	----
WEYMOUTH LANDING	----	5:25	5:55	----
STETON SHOE	5:10	5:30	6:00	6:05
COLUMBIAN SQUARE	5:15	5:35	6:05	6:10
ROCKLAND CENTER	----	----	6:10	----
GETTY STATION - ROCKLAND	----	----	6:15	----
GASLIGHT VILLAGE	5:20	5:40	----	6:15
FACTORY PAINT STORE	5:25	5:45	----	6:20
NORTH ABINGTON	----	5:50	----	6:25
ABINGTON CENTER	----	5:55	----	6:30
WHITMAN CENTER	----	6:00	----	6:35
EAST WHITMAN DEPOT	----	6:05	6:20	6:40
ANGELO'S -WHITMAN	5:30	6:10	6:30	6:45

FARE IS 2.75 EACH WAY FROM WEYMOUTH AND BRAINTREE

FARE IS 3.00 EACH WAY FROM WHITMAN, ABINGTON AND ROCKLAND

BOOKS OF 10 PASSES ARE AVAILABLE FROM THE DRIVERS AND ARE GOOD AT ANY TIME.

Hudson Bus Lines
Tel. (617) 395-8080

Mon - Fri

CANTON To MATTAPAN

6:30 a.m.
7:30
8:30
9:30

2:30 p.m.
3:30
4:30
5:30

MATTAPAN To CANTON

7:00 a.m.
8:00
9:00

2:00 p.m.
3:00
4:00
5:00
6:00

Saturday

CANTON To MATTAPAN

8:30 a.m.
Hourly to
4:30p.m.

MATTAPAN To CANTON

9:00a.m.
Hourly to
5:00p.m.

Subject to Change Without Notice

HUDSON BUS LINES

Tel. 395-8080

LOGAN ↔ DOWNTOWN

AIRPORT WATER SHUTTLE

at Rowes Wharf

Boston, Massachusetts

SCHEDULE

The Shuttle departs from both Rowes Wharf and the Logan dock every 15 minutes. The first boat leaves at 6 a.m. and the last boat leaves at 8 p.m. Shuttles run every 15 minutes on weekdays; every half hour (beginning at noon) on Sundays and national holidays. The Shuttle does not operate on Thanksgiving, Christmas, July 4 or New Year's Day.

ONE-WAY FARES

Adults: $7
Senior Citizens: $3
Children under 12
travel free
Purchase tickets on board.



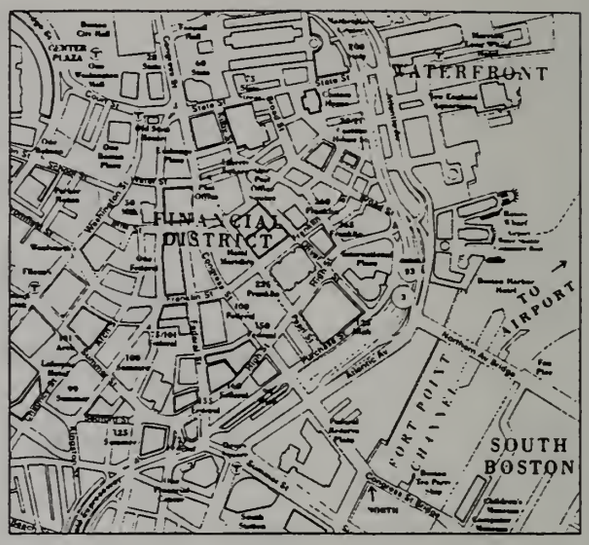

- The Rowes Wharf complex is located on Atlantic Avenue and includes the Boston Harbor Hotel
- Just 7 minutes dock to dock
- Courtesy buses bring you directly to and from your terminal
- No traffic tie-ups or parking problems!
- Completely weather-protected, heated boats—with ample seating and luggage space
- Year-round service

For more information on fares, schedules, or bulk ticket discounts (20% off), call:

Airport Water Shuttle Manager:	(617) 330-8680
24-hour Massport Ground Transportation:	1-800-23-LOGAN

Airport Water Shuttle

50M590

©Beacon Management Company, 1990

MBTA Commuter Rail
Providence-Attleboro-Stoughton-Boston



MBTA Commuter Rail
Providence-Attleboro-Stoughton-Boston/
Boston-Stoughton-Attleboro-Providence
Tel. (617) 722-5123
Schedule Effective 10/29/90

MONDAY THROUGH FRIDAY

INBOUND

READ DOWN	ZONE	Train No.	800	902	802	904	804	806	906	808	908	810	832	910	812	912	814	916	816	918	878	818	880	834	920	820	922	924	926	836	928	822	930	932	824
			A.M.	A.M.	A.M.	A.M.	A.M.	A.M.	A.M.	A.M.	A.M.	A.M.	A.M.	A.M.	A.M.	A.M.	A.M.	P.M.	P.M.	P.M.	P.M.	P.M.	P.M.	P.M.	P.M.	P.M.	P.M.	P.M.	P.M.	P.M.	P.M.	P.M.	P.M.	P.M.	A.M.
Dep: Providence	9	O			6 18		6 51	7 13				8 13														6 02									
So. Attleboro	7		5 41		6 26		6 59	7 21		7 40		8 21			9 53		11 12		1 55			3 42				6 10						9 40			1 17
Attleboro	7	O	5 51		6 36		7 09	7 31		7 55		8 29	8 50		10 01		11 20		2 03			3 50		4 55		6 20				7 40		9 50			1 25
Mansfield	6	O	5 59		6 46		7 19	7 41		8 04		8 38	8 58		10 09		11 27		2 10			3 57		5 02		6 27				7 47		9 57			1 32
Sharon	4	O	6 06		6 56		7 29			8 13		8 46	9 06		10 17		11 35		2 18			4 05		5 09		6 34				7 54		10 04			1 39
Stoughton	4	O		6 33		7 03			7 45		8 26			9 29		10 25		2 00		3 25					5 32		6 40	7 19	7 35		8 45		9 45	11 50	
Canton Center	3			6 41		7 11			7 53		8 34			9 37		10 33		2 08																	
Canton Junction	3	O	6 11	6 45		7 14			7 57	8 19	8 37	8 51	9 11	9 40	10 22	10 36	11 40	2 10		3 35	3 55	4 10	4 57			6 39				7 59	8 55	10 09	9 55	11 59	1 44
Route 128	2	O	6 16	6 50	7 06	7 22	7 39		8 03	8 25	8 42	8 56	9 16	9 45	10 27	10 41	11 45		2 28	3 40	4 00	4 15	5 05		5 47	6 44	6 55	7 33	7 50	8 04	9 00	10 14	10 00	12 04A	1 49
Readville	1																	2 15																	
Hyde Park	1		6 21	6 55		7 28			8 09	8 30	8 47	9 01	9 21		10 32	10 47	11 50	2 17		3 45				5 25						8 09	9 05	10 19			
Ruggles	1A	T	6 30						8 19			9 11	9 31		10 42	10 57	11 59		2 40																
Back Bay	1A	T O	L6 34	L7 05	L7 20	L7 37	L7 53	L8 04	L8 23	L8 40	L8 55	L9 15	L9 35	L9 57	L10 46	L11 00	L12 02	L2 27	L2 43	L3 53	L4 11	L4 26	L5 20	L5 34	L6 00	6 55	L7 07	L7 44	L8 01	L8 18	L9 15	L10 29	L10 12	L12 15	L2 01
Arr: South Station		T O	6 39	7 10	7 25	7 42	7 58	8 09	8 28	8 45	9 00	9 20	9 40	10 02	10 51	11 05	12 07	2 32	2 48	3 58	4 16	4 31	5 25	L5 39	6 05	7 00	7 12	7 49	8 06	8 23	9 20	10 34	10 17	12 20	2 06

OUTBOUND

READ DOWN	ZONE	Train No.	901	903	801	803	905	907	831	805	909	911	807	809	913	811	915	877	833	879	813	917	815	919	817	921	819	923	853	925	821	927	823	929	825
			A.M.	A.M.	A.M.	A.M.	A.M.	A.M.	A.M.	A.M.	A.M.	A.M.	A.M.	P.M.	P.M.	P.M.	P.M.	P.M.	P.M.	P.M.	P.M.	P.M.	P.M.	P.M.	P.M.	P.M.	P.M.	P.M.	P.M.	P.M.	P.M	P.M.	P.M	P.M.	P.M
Dep: S. Station		T O	5 20	5 45	5 55	6 50	7 03	7 40	7 52	8 35	8 45	9 35	9 45	12 20	1 10	2 15	2 35	3 15	3 50	4 15	4 35	4 45	5 05	5 15	5 35	5 45	6 20	6 30	6 45	7 45	8 15	8 55	9 45	11 00	11 59
Back Bay	1A	T O	VIA	5 50	6 00	6 55	7 08	7 45	7 57	8 40	8 50	9 40	9 50	12 25	1 15	2 20	2 40	3 20	3 55	4 20	4 40	4 50	5 10	5 20	5 40	5 50	6 25	6 35	6 50	7 50	8 20	9 00	9 50	11 05	12 04A
Ruggles	1A	T	DORC.			6 58		7 48		8 43				12 28	1 18	2 23	2 43	3 23	3 58	4 23		4 53	5 13	5 23	5 44	5 53	6 28	6 38	6 53	7 53	8 23	9 03	9 53		
Hyde Park	1		BRANCH										9 59	12 35	1 25	2 30	2 50	3 30		4 31	4 49			5 34				6 45		8 00	8 30	9 10	10 00	11 13	12 12
Readville															1 27																			11 15	
Route 128	2	O		6 01		7 08		7 57	8 05	8 52	9 01	9 52	10 05	12 41	1 31	2 36	2 56	3 36	4 08	4 38	4 55	5 03	5 24	5 41		6 03	6 39	6 51	7 03	8 06	8 36	9 16	10 06	11 19	12 18
Canton Junction	3	O					7 23	8 03		8 57	9 07	9 58	10 10	12 46	1 37	2 41	3 02	3 42	4 14	4 44		5 09		5 47		6 09	6 44	6 57	7 08	8 12	8 41	9 22	10 11	11 25	12 23
Canton Center	3		5 48	6 09			7 25	8 05			9 09	10 00			1 39		3 05					5 12		5 51		6 13		7 00		8 15		9 25		11 28	
Stoughton	4	O	5 58	6 19			7 35	8 15			9 19	10 10			1 49		3 15					5 22		6 01		6 23		7 10		8 25		9 35		11 38	
Sharon	4	O				7 17				9 02			10 15	12 51		2 46			4 20		5 04		5 34		6 02		6 50		7 13		8 46		10 16		12 28
Mansfield	6	O				7 25			8 24	9 10			10 23	12 59		2 54			4 29		5 13		5 44		6 10		6 59		7 22		8 55		10 24		12 36
Attleboro	7	O				7 32			8 33	9 17			10 30	1 07		3 02			4 38		5 21		5 54		6 20		7 08		7 31		9 03		10 33		12 45
So. Attleboro	7				L6 35	7 38				9 24			10 37	1 14		3 09					5 29		6 02		6 27		7 15				9 10		10 40		12 52
Arr: Providence	9	O				7 47															5 38		6 11		6 36		7 24								

SYMBOLS L Regular stop to discharge or pick up passengers but train may leave ahead of schedule. O Ticket outlet is located at or near station. (T) Subway connection. ♿ Wheelchair accessible.
Shaded portion denotes peak hour service.

MBTA Commuter Rail
Attleboro-Stoughton-Boston/
Boston-Stoughton-Attleboro
Back Bay Shuttle

SATURDAYS (NO SERVICE SUNDAYS)

INBOUND

READ DOWN	ZONE	Train No.	1802 A.M.	1902 A.M.	1804 A.M.	1806 P.M.	1808 P.M.	1914 P.M.	1810 P.M.	1812 P.M.
Dep: So. Attleboro	7		6 52		8 37	12 45	3 22		7 22	9 22
Attleboro	7		7 00		8 45	12 53	3 30		7 30	9 30
Mansfield	6		7 07		8 52	1 00	3 37		7 37	9 37
Sharon	4		7 15		9 00	1 03	3 45		7 45	9 45
Stoughton	4			7 40				5 50		
Canton Center	3			7 47						
Canton Junction	3		7 20	7 50	9 05	1 13	3 50	5 59	7 50	9 50
Route 128	2	O	7 25	7 55	9 10	1 18	3 55	6 04	7 55	9 55
Hyde Park	1		7 30	8 00	9 15	1 23	4 00	6 09	8 00	10 00
Back Bay	1A	(T) O	7 40	8 10	9 25	1 33	4 10	6 19	8 10	10 10
Arr: South Station		(T) O	7 45	8 15	9 30	1 38	4 15	6 24	8 15	10 15

OUTBOUND

READ DOWN	ZONE	Train No.	1901 A.M.	1801 A.M.	1803 A.M.	1805 P.M.	1807 P.M.	1913 P.M.	1809 P.M.	1811 P.M.
Dep: South Station		(T) O	6 50	7 05	11 20	2 00	4 00	5 00	5 50	8 00
Back Bay	1A	(T) O	6 55	7 10	11 25	2 05	4 05	5 05	5 55	8 05
Hyde Park	1		7 04		11 34	2 14	4 14	5 14	6 04	8 14
Route 128	2	O		7 23	11 40	2 20	4 20	5 21	6 10	8 20
Canton Junction	3		7 14		11 45	2 25	4 25	5 27	6 15	8 25
Canton Center	3		7 16					5 30		
Stoughton	4		7 26					5 38		
Sharon	4				11 50	2 30	4 30		6 20	8 30
Mansfield	6			7 39	11 58	2 38	4 38		6 28	8 38
Attleboro	7			7 46	12 05	2 45	4 45		6 35	8 45
Arr: So. Attleboro	7			7 54	12 13	2 53	4 53		6 43	8 53

HOLIDAYS

Regular Service		Saturday Service		No Service	
Martin Luther King Day		President's Day	Independence Day	New Year's Day	Thanksgiving Day
Patriot's Day	Bunker Hill Day	Columbus Day	Veteran's Day	Memorial Day	Christmas Day
				Labor Day	

MBTA Commuter Rail
Fares/Phone Numbers/Ticket Outlets/Station Locations

Commuter Rail Fares

Terminal zones are: North Station, South Station, Back Bay, Chelsea, Forest Hills, Malden Center, Morton Street, Porter Square, Ruggles, Uphams Corner, West Medford.

Zone	One Way	Sr. Citizen Trans. Access	Children (5-11) Student Age 12-H.S. with I.D. Half-Fare Multi-Ride	12 Ride	Monthly Pass	Family Fare*
1A	$ .75	$ .35	$ 3.50	$ 8.25	$ 27.00	$ 3.00
1B	1.00	.50	5.00	11.00	27.00	4.00
1	1.65	.80	8.00	18.25	52.00	6.50
2	1.90	.95	9.50	21.50	61.00	7.50
3	2.25	1.10	11.00	24.75	70.00	9.00
4	2.50	1.25	12.50	27.50	80.00	10.00
5	2.75	1.35	13.50	30.25	90.00	11.00
6	3.10	1.55	15.50	34.00	96.00	12.00
7	3.35	1.65	16.50	36.75	102.00	13.00
8	3.60	1.80	18.00	39.50	108.00	14.00
9	4.25	2.10	21.00	43.00	114.00	15.00
10	4.75	2.35	23.50	46.50	120.00	16.00
11	5.25	2.60	26.00	50.00	126.00	17.00

INTERZONE FARES

Between any two stations (except to or via North Station, South Station, Back Bay, Chelsea, Forest Hills, Malden Center, Morton Street, Porter Square, Ruggles, Uphams Corner or West Medford).

Number of Zones Travelled	One Way (Available on train)	Children (5-11) Student Age 12-H.S. with I.D. Sr. Citizen Trans. Access	Monthly Inter-Zone Pass	Family Fare*
1	$1.00	$ .50	$ 32.00	$ 4.00
2	1.25	.60	39.00	5.00
3	1.50	.75	46.00	6.00
4	1.75	.85	53.00	7.00
5	2.00	1.00	60.00	8.00
6	2.25	1.10	67.00	9.00
7	2.50	1.25	74.00	10.00
8	2.75	1.35	81.00	11.00
9	3.00	1.50	88.00	12.00
10	3.25	1.65	95.00	13.00
11	3.50	1.75	102.00	14.00

*Not valid during peak hours

Fares subject to change.

Please Note: (T) Commuter Rail is operated by Amtrak under contract to the Massachusetts Bay Transportation Authority. The MBTA is not responsible for errors in published schedules or for any inconvenience caused by delayed trains, failure to make connecting trains or shortages of equipment due to unusual passenger travel. Schedules subject to change without notice.

Purchase of a ticket cannot guarantee a seat for every passenger.

We are not responsible for items left on trains but will try to recover your property. Lost and Found telephone numbers are listed below.

- Smoking or alcoholic beverages are not permitted on MBTA property.
- Radios may be played with earphones or headsets only.
- Animals, except for special needs assistance animals, are not allowed on trains.
- Bicycles may be brought on trains with certain restrictions. For additional information call 722-5975.
- Conductors are not required to make change for bills larger than $20.

Helpful Telephone Numbers

MBTA TRAVEL INFORMATION (Includes Commuter Rail)
Boston Local 722-3200
TDD (Hearing Impaired) 722-5146
Toll Free 1-800-392-6100
Customer Relations:
Commendations/Complaints 722-5215
COMMUTER RAIL TRAVEL INFORMATION
Boston Local 227-5070
Northside Lost and Found 722-3600
Southside Lost and Found (7:00 AM–3:30 PM) 345-7456
Toll Free (Mass. only) 1-800-392-6099
Toll Free (Rhode Island only) 1-800-882-0090
Brockton Area Transit Authority 508-580-1170
Greater Attleboro/Taunton Reg. Authority 508-222-6106
Rhode Island Department of Transportation 401-277-2694
Elevator Update 451-0027
Group Travel (8:00 AM–4:00 PM) 722-3663
Pass Sales 722-5218
Senior Citizens/Transportation Access Pass 722-5438
TDD (Hearing Impaired) 722-5854
Transportation Access 722-5123
TDD (Hearing Impaired) 722-5415
Recorded Service Information 722-5050
(T) Police 722-5151

SURCHARGE–Although tickets may be purchased on the train, a 50¢ surcharge is added to on-train purchases when tickets are available at the boarding station. Buy your ticket before you board the train at the outlets listed within.

Charge your monthly commuter rail pass on MasterCard or Visa at Back Bay and North and South Stations.

Call 722-5218 for Pass by Mail information.

Ticket Outlets

TOWN	TICKET OUTLET	HOURS*
Boston	North Station	M-F 6:15 am-10:45 pm Sat. 7:30 am-10:45 pm Sun., Hols. 7:30 am-7:45 pm
Boston	South Station	M-Sat. 5:30 am-10:30 pm
Boston	Back Bay Station	M-Sat. 5:45 am-10:30 pm
Boston	Government Center (cash sales only)	Last 4 & 1st 4 working days of each month 8 am-6 pm
Boston	Downtown Crossing Concourse (cash sales only)	Last 4 & 1st 4 working days of each month 8 am-6 pm
Boston	Prudential Center Visitor Info. (cash sales only)	25th-2nd of the next month 9 am-5 pm
Cambridge	Harvard Sq. Out of Town Tickets (cash sales only)	Last 4 & 1st 4 working days of each month 8 am-6 pm
Attleboro	Attleboro Depot	M-F 5:30 am-10:45 am T, Th 3:30 pm-5:30 pm
Canton	Canton Jct. Station	M-F 6 am-10 pm
Mansfield	Associated Vending Mansfield Station	M-F 5 am-11 am
Providence	Providence Station	M-F 5 am-11:15 pm
Route 128	Route 128 Station	M-Sat. 6 am-10:30 pm
Sharon	Milly's Place Sharon Station	M-F 5:30 am-11 am
Stoughton	R & R Railroad Deli Stoughton Station	M-F 6:15 am-8:45 am

*Hours of ticket outlets are subject to change.

Station Locations

ATTLEBORO	South Main St. at Wall St.
BACK BAY STATION	Dartmouth St., south of Stuart St., Boston
CANTON CENTER	Washington St. near Bay Bank
CANTON JUNCTION	Sherman & Beaumont St.
HYDE PARK	Hyde Park Ave., at Cleary Sq.
MANSFIELD	Crocker St. off Rte. 106 (Chauncy St.)
PROVIDENCE	100 Gaspee St.
ROUTE 128	Rte. 128, Exit 62, University Ave.
RUGGLES	Ruggles St. & Columbus Ave.
SHARON	Rte. 27 near Sharon Center
SO. ATTLEBORO	Newport Ave. (Rte. 1A) off Rte. 95
SOUTH STATION	Atlantic Ave., Boston
STOUGHTON	Wyman St. at R. R. Crossing

MBTA Commuter Rail
System Map

MBTA
System Map

MBTA Bus Lines
Quincy Center Station
Brockton Line (Route 230)
Tel. (617) 722-5123

230

WINTER 1991
(9M) EFF 12/29/90-3/22/91

QUINCY CTR. — BROCKTON LINE
VIA HOLBROOK, BROOKVILLE SQ. & BRAINTREE STATION

WEEKDAY		SATURDAY		SUNDAY	
Leave Quincy Center	Leave Brockton Line	Leave Quincy Center	Leave Brockton Line	Leave Quincy Center	Leave Brockton Line
5:06AM	5:40AM	6:05AM	6:50AM	8:05AM	8:40AM
5:20	6:00	7:05	7:50	9:05	9:40
5:40	6:20	8:05	8:50	10:05	10:40
6:05	6:40	9:05	9:50	11:05	11:40
6:15	7:00	10:05	10:50		
6:35	7:15	11:05	11:50		
7:00	7:30				
7:20	7:45				
7:40	8:00				
b 7:50	8:20				
8:00	8:45				
8:30	9:15				
9:00	a 9:45				
10:00	a10:45				
11:00	a11:45				
12:00N	a12:45PM	12:05PM	12:50PM	12:05PM	12:40PM
1:00PM	a 1:45	1:05	1:50	1:05	1:40
a 2:00	a 2:45	2:05	2:50	2:05	2:40
a 3:00	2:50	3:05	3:50	3:05	3:40
3:30	3:50	4:05	4:50	4:05	4:40
4:00	4:20	5:05	5:50	5:05	5:40
4:30	4:50	6:05	6:50	6:05	6:40
4:50	5:20	7:05	7:40	7:05	7:40
5:10	5:40	8:05	8:40	8:05	8:40
5:30	6:00	9:05	9:40	9:05	9:40
5:50	6:20	10:05	10:40	10:05	10:40
6:10	6:35	11:05	11:40		
6:30	6:55				
7:05	7:15				
8:05	7:40				
9:05	8:40				
10:05	9:40				
11:05	10:40				
	11:40				

HOLIDAYS:
Jan. 1—See SUNDAY
Jan. 21—See SATURDAY
Feb. 18—See SATURDAY

a-Service Linwood Housing area
b-To Braintree Station

FARE ZONES
EXACT CHANGE REQUIRED

VALID PASSES

$0.50—Bus	$18.00/mo.
$1.25—Combo	$40.00/mo.
$1.50—Combo Plus	$48.00/mo.
$1.65—Commuter-1	$52.00/mo.
$1.90—Commuter-2	$61.00/mo.

Schedules subject to change 230-MAP

FOR ASSISTANCE CALL 722-3200 or 1-800-392-6100
TDD 722-5146 FOR LIFT BUS SERVICE CALL 1-800-LIFT BUS

230

QUINCY CTR.—BROCKTON LINE
VIA HOLBROOK, BROOKVILLE SQ. & BRAINTREE STATION

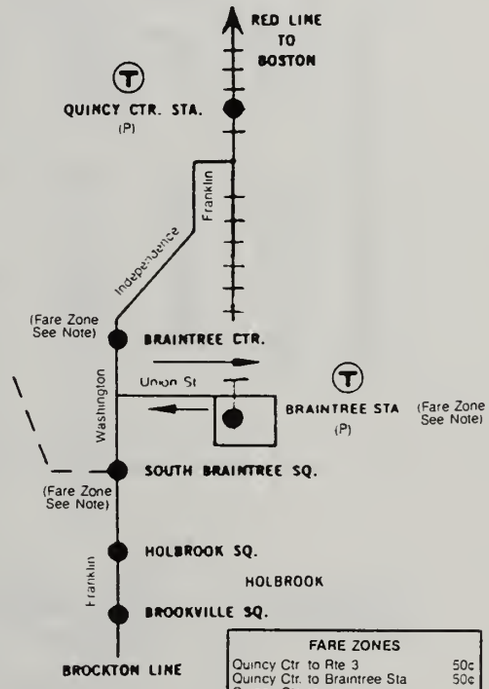

(P) MBTA COMMUTER PARKING

FARE ZONES	
Quincy Ctr. to Rte 3	50c
Quincy Ctr. to Braintree Sta	50c
Quincy Ctr. to Holbrook/Braintree Line	75c
Quincy Ctr. to Holbrook/Brockton Line	$1.00

THIS DIAGRAM SHOWS THE APPROXIMATE TRAVEL TIME IN MINUTES BETWEEN STOPS, SUBJECT TO TRAFFIC CONDITIONS.
THE TOTAL TRIP TIME IN ONE DIRECTION IS: 33-43 MINUTES.



MBTA Bus Lines
Avon Square - Ashmont Station
(Route #240)

240

WINTER 1991
(10M) EFF. 12/29/90-3/22/91

AVON — ASHMONT
VIA RANDOLPH

WEEKDAY		SATURDAY		SUNDAY	
Leave South Main St.	Leave Ashmont Sta.	Leave South Main St.	Leave Ashmont Sta.	Leave South Main St.	Leave Ashmont Sta.
8:05AM	7:00AM	7:15AM	8:30AM	8:01AM	
6:25	7:30	8:15	7:30	9:01	
7:05	8:30	9:15	8:30	10:01	
7:25	9:30	10:15	9:30	11:01	
7:45	10:30	11:15	10:30		
8:15	11:30		11:30		
9:15					
10:15					
11:15					
12:15PM	12:30PM	12:15PM	12:30PM	12:01PM	2:35PM
1:15	1:30	1:15	1:30	1:01	3:35
2:15	2:30	2:15	2:30		4:35
3:15	3:30	3:15	3:30		5:35
4:15	4:20	4:15	4:30		6:35
5:00	5:00	5:15	5:30		7:35
5:45	d 5:20	6:15	6:30		8:35
6:00	5:40	7:15	7:30		9:35
7:00	6:00	8:00	8:30		10:35
8:00	6:30	9:00	9:30		11:35
9:00	7:30	10:00	10:30		
10:00	8:30	11:00	11:30		
11:00	9:30	12:00M			
12:00M	10:30				
	11:30				

ALL BUSES ON THIS ROUTE ARE EQUIPPED WITH WHEELCHAIR LIFTS

HOLIDAYS:
Jan. 1—See SUNDAY
Jan. 21—See SATURDAY
Feb. 18—See SATURDAY

d — Express to Adams & Eliot Sts.

FARE ZONES
EXACT CHANGE REQUIRED

VALID PASSES

$0.50—Bus	$18.00/mo.
$1.25—Combo	$40.00/mo.
$1.50—Combo Plus	$48.00/mo.
$1.65—Commuter-1	$52.00/mo.
$1.90—Commuter-2	$61.00/mo.

See 238 card for late PM & Sunday service Avon to Quincy Sta.

Schedules subject to change 240-MAP

FOR ASSISTANCE CALL 722-3200 or 1-800-392-6100
TDD 722-5146 FOR LIFT BUS SERVICE CALL 1-800-LIFT BUS

240

AVON LINE — ASHMONT
VIA RANDOLPH

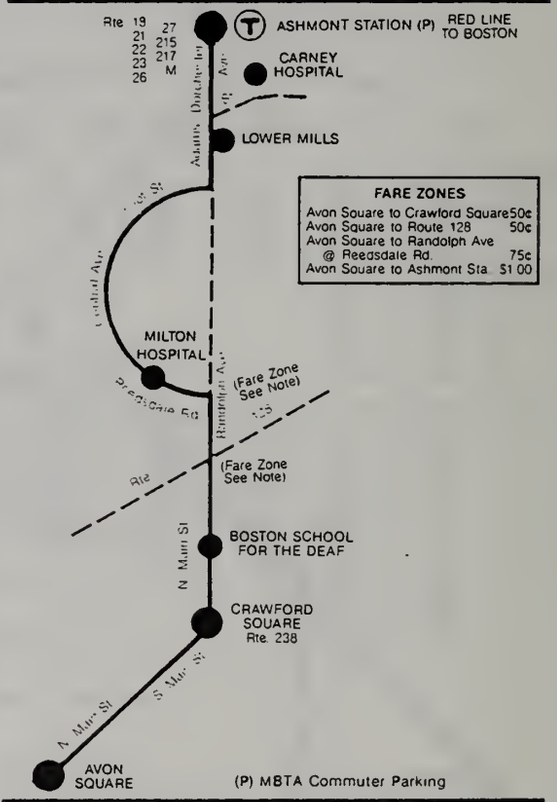

THIS DIAGRAM SHOWS THE APPROXIMATE TRAVEL TIME IN MINUTES BETWEEN STOPS, SUBJECT TO TRAFFIC CONDITIONS.
THE TOTAL TRIP TIME IN ONE DIRECTION IS: 27-31 MINUTES.



MBTA Commuter Boat Service
Hingham-Boston/
Boston-Hingham Schedule
Effective 7/3/89

1989-1990
(40M) EFFECTIVE JULY 3, 1989

COMMUTER BOAT SERVICE
HINGHAM SHIPYARD — ROWES WHARF (BOSTON)

WEEKDAY

INBOUND		OUTBOUND	
Leave Hingham Shipyard	Arrive Rowes Wharf	Leaves Rowes Wharf	Arrive Hingham Shipyard
6:00AM	6:35AM	6:45AM	7:20AM
6:45	7:20	7:30	8:05
7:00	7:35	7:45	8:20
7:15	7:50	8:00	8:35
7:30	8:05	9:00	9:35
7:45	8:20	9:15	9:50
8:00	8:35		
8:15	8:50		
8:30	9:05		
8:45	9:20		
10:00	10:35		
11:00	11:35		
3:45PM	4:20PM	2:30PM	3:05PM
4:30	5:05	3:30	4:05
4:55	5:30	4:15	4:50
5:30	6:05	4:45	5:20
5:45	6:20	5:00	5:35
6:30	7:05	5:15	5:50
6:45	7:20	5:30	6:05
		5:45	6:20
		6:00	6:35
		6:15	6:50
		6:30	7:05
		7:15	7:50
		8:00	8:35

NO SERVICE ON SATURDAYS, SUNDAYS, OR HOLIDAYS

FARES:

ONE WAY FARE:	$ 4.00
10 RIDE TICKET:	$ 34.00
MONTHLY PASS:	$136.00

TICKETING POLICY

1. All tickets must be purchased at ticket offices prior to boarding.
2. Tickets are valid on any trips.
3. Hingham ticket office is open from 5:30AM to 11:00AM and 2:45PM to 7:30PM Monday through Friday.
4. Rowes Wharf ticket office, located in the Maritime Terminal, is open 1:00PM to 8:00PM.
5. For additional ticket information call Boston Harbor Commuter Service at 740-1253.

SPECIAL NOTES

This service is funded by The Massachusetts Bay Transportation Authority, and is being operated by the following Companies:

Boston Harbor Commuter Service	740-1253
Massachusetts Bay Lines	542-8000

For assistance or additional information about this service, please call any of the numbers listed above.

Schedules subject to change CBOAT

T Service Information

Except as noted telephones are answered from 8:30am-5pm weekdays

Bikes on the T 722-5975
(Bicycles are not permitted on MBTA buses or the Green Line.)
(See bike section this book for further information.)

T Commuter Rail / North Station 227-5070
(7 am-11 pm) 1-800-392-6099

T Commuter Rail / South Station .....(6 am-10 pm) 1-800-882-0090

Customer Service & Travel Information
(6:30am-11pm weekdays)..... 722-3200
Toll Free ..... (9am-6pm weekends) 1-800-392-6100
For Hearing Impaired TDD-722-5146

Customer Relations...Commendations / Complaints 722-5215

Elevator Update Line 451-0027
(7 days recorded)

Recorded Service Conditions 722-5050
(24 hours)

Lift bus Requests..... 1-800-LIFT BUS
TDD-722-5415

M.B.T.A. Police Emergency...(24 Hours) 722-5151

Pass Program / Pass by Mail 722-5218

Reduced Fare Passes TDD-722-5854

Senior Citizens / Transportation Access 722-5438

Transportation Access / *The Ride* 722-5123
TDD-722-5415

Red Line 722-5351

Green Line..... 722-5863

Orange Line..... 722-5400

Blue Line..... 722-5456

Plymouth & Brockton Bus Lines
All Schedules Effective 11/3/90
Tel. (508) 746-0378 or 1-800-328-9997

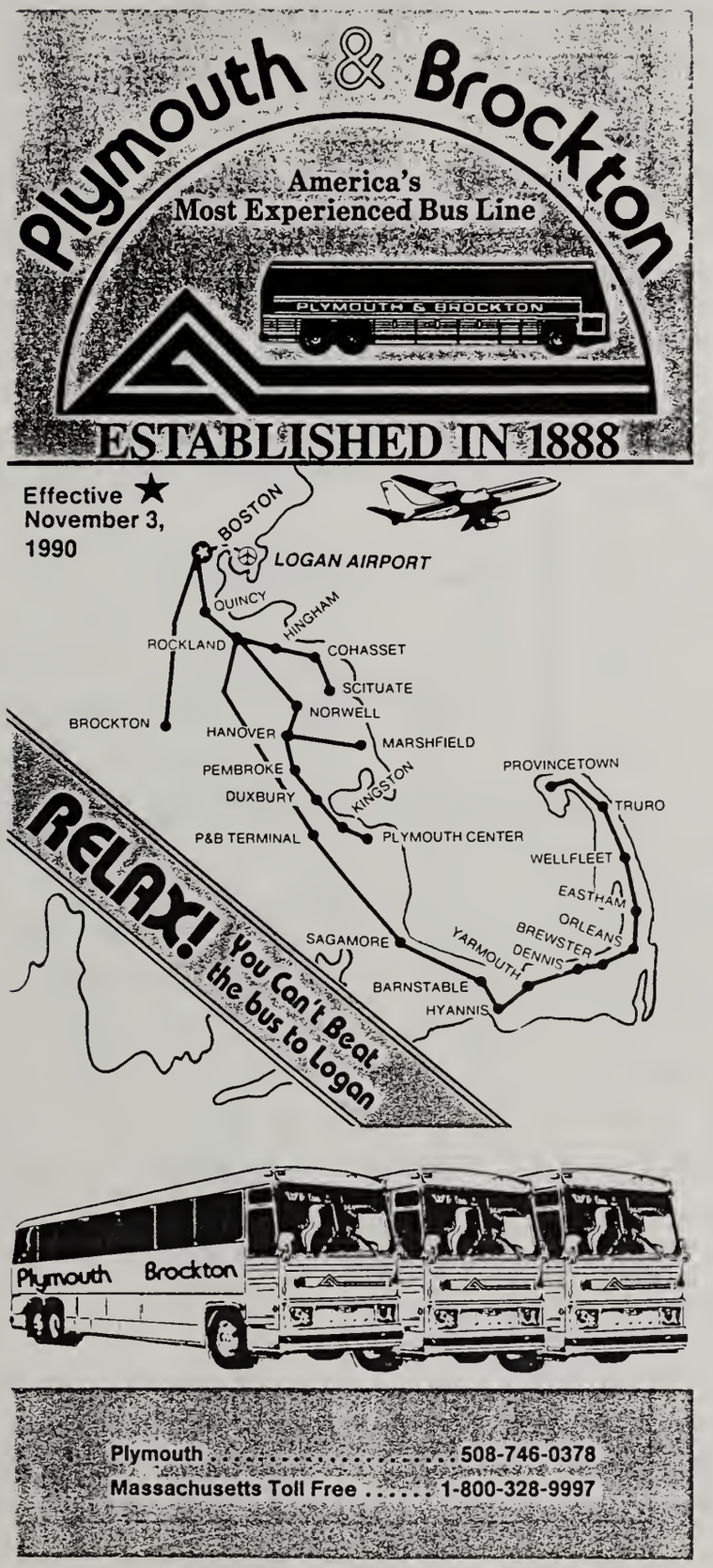

PLYMOUTH & BROCKTON STREET RAILWAY CO.

1-800-328-9997 , Plymouth (508) 746-0378

General Offices and Main Terminal
PLYMOUTH, MA 02360
8 Industrial Park Road

Plymouth & Brockton Terminals and Ticket Agencies

BOSTON
Greyhound Terminal, 10 St. James Avenue - Tel. (617) 423-5810
So. Station Terminal - open until 6:20 p.m.

Peter Pan Terminal, 555 Atlantic Avenue - Tel. (617) 426-7838

HYANNIS
P & B Terminal, Elm Street - Tel. (508) 775-5524

KINGSTON
Tura's Pharmacy, Summer Street - Tel. (617) 585-2595

ORLEANS
Town Taxi, 250 Rte. 6A - Tel. (508) 255-3277

PROVINCETOWN
Provincetown Reservations - Tel. (508) 487-2400

PARK & RIDE LOTS

Rockland
Sagamore

FARES	ONE-WAY	ROUND-TRIP	WEEKLY PASS (5 ROUND TRIPS)	LOGAN AIRPORT
Brockton to Boston	$4.00	$ 8.00	$22.35	$ 8.00
Pembroke to Boston	$4.00	$ 8.00	$26.00	$ 8.00
Kingston to Boston	$6.00	$12.00	$29.00	$ 9.00
Plymouth Center to Boston	$6.00	$12.00	$29.00	$10.00
Sagamore Circle to Boston	$8.00	$16.00	$38.00	$10.00

SCHEDULE AND FARES MAY CHANGE WITHOUT NOTICE!

Plymouth & Brockton Bus Lines
Plymouth-Kingston-Boston/
Boston-Kingston-Plymouth
Effective 11/3/90

PLYMOUTH KINGSTON—DUXBURY—HANOVER—NORWELL—ROCKLAND BOSTON

MONDAY — FRIDAY

READ DOWN

SCHEDULE NUMBER	100	102	104	106	108	110	110X	112	180	116	120	124	126	128	130	136	140	142	144	146	148	250
Folder No. 2455 9-29-90 / FREQUENCY	X67H	X67H	X67H	X67H	X67H	X67H	X67H	X67H	X67H	X67H	X67H	X67H	X67H	X67H	X67H	X67H	X67H	X67H	X67H	X67H	X67H	X67H
PLYMOUTH, MA																						
P & B Term. Industrial Pk. Lv	5 00	.....	5 45	5 50	.....	6 20	6 20	6 20	6 15	6 30	6 50	.....	7 00	7 15	7 30	8 10	9 00	11 00	1 00	3 00	.....	9 15
Plimouth Plantation *(See Note Below)* Lv	↓	.....	↓	↓	.....	↓	.....	↓	↓	↓	↓	.....	↓	↓	↓	↓	↓	↓	1 10	3 10	.....	↓
Jabez Corner Lv	5 10	.....	5 55	↓	.....	↓	.....	6 30	Via	↓	7 00	.....	↓	↓	↓	↓	9 10	11 10	1 12	3 12	.....	9 10
Plymouth Center (Old P.O.)	5 15	.....	6 00	↓	.....	↓	.....	6 35	Pembroke	↓	7 05	.....	↓	↓	↓	↓	9 15	11 15	1 15	3 15	.....	9 12
No. Plymouth Post Office	5 20	.....	6 05	↓	.....	↓	.....	6 38	Center	↓	7 08	.....	↓	↓	↓	↓	9 17	11 17	1 17	3 17	.....	↓
Kingston, MA																					.....	
Howard Johnsons	5 25	.....	6 10	5 55	6 00	↓	6 25	6 45	↓	6 35	7 15	.....	7 05	↓	7 35	8 15	9 23	11 23	1 23	3 23	.....	9 20
Tura's Pharmacy	5 28	.....	6 13	5 58	6 03	↓	6 28	6 48	↓	6 38	7 18	.....	7 08	↓	7 38	8 18	9 27	11 27	1 27	3 27	.....	9 22
Kingsbury Plaza	5 30	.....	6 15	6 00	6 05	↓	6 30	6 50	↓	6 40	7 20	7 20	7 10	↓	7 40	8 20	9 29	11 29	1 29	3 29	.....	9 23
Duxbury, MA *Tarkiln Apts., Rte. 53*	↓	5 30	↓	↓	6 07	↓	↓	6 52	↓	↓	↓	7 25	↓	↓	↓	↓	9 31	11 31	1 31	3 31	.....	9 25
Osborne Store, Rte. 53	↓	5 35	↓	↓	6 09	↓	↓	6 57	↓	↓	↓	7 30	↓	↓	↓	↓	9 36	11 36	1 36	3 36	.....	9 28
Pembroke, MA *Rte. 53 & Rte. 139*	↓	5 44	↓	↓	6 16	↓	↓	7 01	6 49	↓	↓	7 34	↓	↓	↓	↓	9 40	11 40	1 40	3 40	.....	9 31
Hanover, MA																					.....	
Etons P/L, Route 53	↓	5 45	↓	↓	6 17	↓	↓	7 02	6 50	↓	↓	7 35	↓	↓	↓	↓	9 41	11 41	1 41	3 41	.....	9 32
Hanover Mall, Rte. 53	↓	5 50	↓	↓	6 22	↓	↓	7 07	6 55	↓	↓	7 40	↓	↓	↓	↓	9 46	11 46	1 46	3 46	.....	9 37
Assinippi General Store	↓	5 51	↓	↓	6 23	↓	↓	↓	6 56	↓	↓	7 41	↓	↓	↓	↓	9 47	11 47	1 47	3 47	.....	9 38
Norwell, MA																					.....	
Washington Park Pharmacy	↓	5 55	↓	↓	6 27	↓	↓	↓	7 00	↓	↓	7 45	↓	↓	↓	↓	9 51	11 51	1 51	3 51	.....	9 40
Rockland, MA *Park & Ride, Rte. 228*	↓	6 00	6 35	↓	6 32	↓	6 50	↓	7 05	↓	↓	7 50	7 30	↓	↓	8 40	9 56	11 56	1 56	3 56	5 10	9 45
BOSTON, MA																						
So. Sta. Transp. Ctr. Ar	6 20	6 40	7 05	6 50	7 02	7 20	7 25	7 40	7 45	7 30	8 10	8 30	8 00	8 20	8 30	9 10	10 25	12 25	2 25	4 25	5 35	↓
Peter Pan Term., 555 Atlantic Ave. Ar	↓	↓	↓	↓	↓	↓	↓	↓	↓	↓	↓	↓	↓	↓	↓	↓	↓	↓	↓	↓	↓	10 10
Park Square Ar	6 40	6 50	7 15	7 00	7 12	7 30	7 35	7 50	7 55	7 40	8 20	8 40	8 10	8 30	8 40	9 20	10 35	12 35	2 35	4 35	5 45	10 20
Boston Logan Airport, MA Ar	.....	.....	.....	.....	.....	.....	.....	.....	.....	.....	.....	.....	.....	.....	.....	9 45	.....	x *1 00*	x *3 00*	.....	.....	10 45

©2455A-0905ms ©2455B-0906db

x — By connection.
Nota — No service to Plimouth Plantation after Nov. 30 (Closed).

BOSTON ROCKLAND—NORWELL—HANOVER—PEMBROKE—DUXBURY—KINGSTON PLYMOUTH

MONDAY - FRIDAY

READ DOWN

SCHEDULE NUMBER	101	103	105	107	109	111	113	115	117	119	121	123	125	127	129	131	137	181	143	145	147	149	151	247L	251L
Folder No. 2455 11-3-90 / FREQUENCY	X67H	X67H	X67H	X67H	X67H	X67H	X67H	X67H	X67H	X67H	X67H	X67H	X67H	X67H	X67H	X67H	X67H	X67H	X67H	X67H	X67H	X67H	X67H	X67H	X67H
BOSTON, MA																									
Boston Logan Airport Lv	.....		.....	.....	.....	.....	.....	.....	.....	.....	.....	.....	.....	.....	.....	.....	.....	.....	.....	.....	.....	.....	.....	8 45	11 45
Park Square	6 40	9 00	1 05	2 45	3 45	3 45	.....	.....	4 20	.....	4 30	.....	.....	.....	5 00	.....	5 10	5 15	5 25	5 30	6 10	7 05	8 15	9 20	12 15
Peter Pan Term., 555 Atlantic Ave. Lv	↓	↓	↓	↓	↓	↓	.....	.....	↓	.....	↓	.....	.....	.....	↓	.....	↓	↓	↓	↓	↓	7 15	8 25	9 15	12 05
So. Sta. Transp. Ctr. Lv	↓	9 10	1 15	2 55	3 55	3 55	4 10	4 20	4 30	4 45	4 40	5 05	5 00	4 55	5 10	5 10	5 20	5 25	5 35	5 40	6 20	↓	↓	↓	↓
Rockland, MA *Park & Ride, Rte. 228*	6 55	9 35	1 40	3 25	↓	4 25	4 40	↓	↓	↓	5 10	5 35	↓	5 25	5 40	↓	↓	5 55	↓	6 10	6 40	7 45	8 45	9 45	12 40
Norwell, MA *Wash. Park Pharmacy*	.....	9 40	1 45	3 30	↓	4 30	4 45	↓	↓	↓	.....	5 40	↓	5 30	5 45	↓	↓	6 05	↓	6 15	6 45	7 50	8 50	↓	↓
HANOVER, MA	.....																								
Assinippi General Store	.....	9 44	1 49	3 34	↓	4 34	4 49	↓	↓	↓	.....	5 44	↓	5 34	5 49	↓	↓	6 09	↓	6 19	6 46	7 54	8 54	↓	↓
Hanover Mall, Rte. 53	.....	9 45	1 50	3 35	↓	4 35	4 50	↓	↓	↓	.....	5 45	↓	5 35	5 50	↓	↓	6 10	↓	6 20	6 50	7 55	8 55	9 50	12 48
Etons P/L, Rte. 53	.....	9 50	1 55	3 40	↓	4 40	4 55	↓	↓	↓	.....	5 50	↓	5 40	5 55	↓	↓	6 15	↓	6 25	6 55	8 00	9 00	9 55	12 53
Pembroke, MA *Rte. 53 & Rte. 139*	.....	9 51	1 56	3 41	↓	4 41	4 56	↓	↓	↓	.....	5 51	↓	5 41	5 56	↓	↓	6 16	↓	6 26	6 56	8 01	9 01	9 56	12 54
Duxbury, MA *Osborne Store, Rte. 53*	.....	9 55	2 05	3 50	↓	.....	5 05	↓	↓	↓	.....	6 00	↓	5 50	6 05	↓	↓	↓	↓	6 35	7 05	8 10	9 10	9 59	↓
Tarkiln Apts., Rte. 53	.....	9 59	2 10	3 55	↓	.....	5 10	↓	↓	↓	.....	6 05	↓	5 55	6 10	↓	↓	↓	↓	6 40	7 10	8 15	9 15	10 02	↓
Kingston, MA	.....																								
Kingsbury Plaza	.....	10 00	2 12	3 57	4 35	.....	5 12	5 00	5 10	5 25	.....	6 06	5 40	5 56	6 11	5 50	6 00	Via	6 15	6 42	7 12	8 17	9 17	10 04	↓
Tura's Pharmacy	.....	10 03	2 14	3 59	4 37	.....	5 14	5 02	5 12	5 27	.....	6 08	5 42	5 58	6 13	5 52	6 02	Pembroke	6 17	6 44	7 14	8 19	9 19	10 05	↓
Howard Johnson (Rest)	.....	10 06	2 18	4 03	4 39	.....	5 16	5 04	5 14	5 29	.....	6 10	5 44	6 00	6 15	5 54	6 04	Center	6 19	6 46	7 16	8 21	9 21	10 07	↓
Plymouth, MA	.....																								
No Plymouth Post Office	.....	10 30	2 22	.....	4 43	.....	↓	↓	↓	5 37	.....	6 14	↓	6 04	6 19	↓	6 08	↓	6 27	6 50	7 20	8 25	9 25	↓	↓
Plymouth Center (CVS Pharmacy) Ar	.....	10 25	2 27	.....	4 48	.....	↓	↓	↓	5 39	.....	6 21	↓	6 09	6 24	↓	6 13	↓	6 29	6 55	7 25	8 30	9 30	↓	↓
Jabez Corner Ar	.....	10 20	2 29	.....	4 50	.....	↓	↓	↓	5 41	.....	↓	↓	6 11	6 26	↓	6 15	↓	6 31	6 57	7 27	8 32	9 32	↓	↓
Plimouth Plantation *(See Note Below)* Ar	.....	10 15	↓	.....	↓	.....	↓	↓	↓	↑	.....	↓	↓	↓	↓	↓	↓	↓	↓	↓	↓	↓	↓	↓	↓
Plymouth Term. Industrial Park Rd. Ar	.....	10 10	2 40	.....	5 00	.....	5 20	5 10	5 20	5 30	.....	6 30	5 50	6 20	6 35	6 10	6 20	6 55	6 25	7 05	7 35	8 40	9 40	10 10	1 09

©2455C-1030db ©2455D-0906db

Nota — No service to Plimouth Plantation after Nov. 30 (Closed).

For additional servica from Logan Airport - Please refer to Boston/Hyannis schedule - Table 2451.

Plymouth & Brockton Bus Lines
Logan Airport-Boston-Plymouth-Hyannis/
Hyannis-Plymouth-Boston-Logan Airport

LOGAN AIRPORT—BOSTON ROCKLAND—NO. PLYMOUTH—SAGAMORE—BARNSTABLE HYANNIS

WEEKDAY SERVICE MONDAY—FRIDAY

READ DOWN

Folder No. 2451 11-3-90

SCHEDULE NUMBER	101	203X	203	207	209	211	213	215	217	217X	219	221X	221	223	225	227	229	231X	231	233	235	239	241	245	247	251
FREQUENCY	X67H	X67H	X67H	X67H	X67H	X67H	X67H	X67H	X67H	X67H	X67H	X67H	X67H	X67H	X67H	X67H	X67H	X67H	X67H	X67H	X67H	X67H	X67H	X67H	X67H	X67H
BOSTON, MA																										
Boston Logan Airport Lv	.....	.....	7 45	9 45	10 45	11 45	12 45	1 45	.....	.....	2 45	.....	.....	.....	.....	3 45	4 45	.....	.....	.....	5 45	.....	6 45	7 45	8 45	11 45
Peter Pan Term., 555 Atlantic Ave. Lv	.....	.....	8 15	10 15	11 15	12 15	1 15	2 15	3 25	.....	3 45	.....	4 15	4 30	4 45	5 00	5 40	5 10	5 20	6 00	6 30	6 10	7 15	8 15	9 15	12 05
Park Square Lv	6 40	7 30	8 25	10 25	11 25	12 25	1 25	2 25	↓	3 25	↓	4 05	↓	↓	4 35	↓	↓	↓	5 10	5 50	6 40	6 20	7 25	8 25	9 25	12 15
Rockland, MA *(Park & Ride Rte. 228)*	6 55	7 45	↓	↓	↓	↓	↓	↓	↓	↓	↓	↓	↓	↓	↓	↓	↓	↓	↓	↓	6 55	↓	↓	↓	9 45	12 40
Kingston *(Kingsbury Plaza)*	.....	↓	↓	↓	↓	↓	↓	↓	↓	↓	↓	↓	↓	↓	↓	↓	↓	↓	↓	↓	↓	↓	↓	↓	①1004	↓
Tura's Pharmacy	.....	↓	↓	↓	↓	↓	↓	↓	↓	↓	↓	↓	↓	↓	↓	↓	↓	↓	↓	↓	↓	↓	↓	↓	10 05	↓
Plymouth *(P & B Term. Ind'l. Park)*	.....	8 15	9 10	11 10	12 10	1 10	2 10	3 10	4 10	4 10	4 30	↓	↓	↓	↓	↓	6 25	↓	↓	6 50	7 15	7 10	8 10	9 10	10 10	1 09
Sagamore Circle *(Commuter P. Lot)*	.....	8 35	9 30	11 30	12 30	1 30	2 30	3 30	4 30	4 30	4 55	5 15	5 30	5 40	6 00	6 15	6 45	6 20	6 30	7 10	7 35	7 30	8 30	9 30	10 30	1 30
Barnstable *(Commuter Parking Lot)*	.....	8 50	9 45	11 45	12 45	1 45	2 45	3 45	4 45	4 45	5 15	5 30	5 45	5 55	6 15	6 30	7 00	6 35	6 45	7 25	7 50	7 45	8 45	9 45	10 45	1 45
HYANNIS, MA *(P & B Terminal)* Ar	.....	9 00	9 55	11 55	12 55	1 55	2 55	3 55	4 55	4 55	5 30	5 40	5 55	6 05	6 25	6 40	7 10	6 45	6 55	7 35	8 00	7 55	8 55	9 55	10 55	1 55

D — Discharge only.
① — Local service via Route 53 and Plymouth Center.

©2451C-1030db

©2451D-1030db

Thanksgiving Day shuttle buses will operate between the Plymouth Terminal, Memorial Hall, Plymouth Center and Plimouth Plantation for connecting passengers.

HYANNIS BARNSTABLE—SAGAMORE—NO. PLYMOUTH—ROCKLAND BOSTON—LOGAN AIRPORT

WEEKDAY SERVICE MONDAY—FRIDAY

READ DOWN

Folder No. 2451 9-29-90

SCHEDULE NUMBER	202	204	206	208	210	210X	212	214	216	218	220	222	224	226	228	230	234	236	238	240	242	244	246	250
FREQUENCY	X67H	X67H	X67H	X67H	X67H	X67H	X67H	X67H	X67H	X67H	X67H	X67H	X67H	X67H	X67H	X67H	X67H	X67H	X67H	X67H	X67H	X67H	X67H	X67H
HYANNIS, MA *(P & B Terminal)* Lv	5 00	.....	5 20	5 30	5 40	5 50	6 00	6 10	6 30	6 40	7 00	7 30	7 50	8 30	9 30	10 30	11 30	12 30	1 30	2 30	3 30	4 30	6 30	8 30
Barnstable *(Commuter Parking Lot)*	5 10	.....	5 30	5 40	5 50	6 00	6 10	6 20	6 40	6 50	7 10	7 40	8 00	8 40	9 40	10 40	11 40	12 40	1 40	2 40	3 40	4 40	6 40	8 40
Sagamore Circle *(Commuter P. Lot)*	5 25	5 20	5 45	5 55	6 05	6 15	6 25	6 35	6 55	7 05	7 25	7 55	8 15	8 55	9 55	10 55	11 55	12 55	1 55	2 55	3 55	4 55	6 55	8 55
Plymouth *(P & B Term. Ind'l. Park)*	↓	↓	↓	↓	↓	↓	↓	↓	↓	7 25	↓	↓	↓	↓	10 15	11 15	12 15	1 15	2 15	3 15	4 15	5 15	7 15	①9 15
Kingston, MA *(Tura's Pharmacy)*	↓	↓	↓	↓	↓	↓	↓	↓	↓	↓	↓	↓	↓	↓	↓	↓	↓	↓	↓	↓	↓	↓	↓	9 22
Kingsbury Plaza	↓	↓	↓	↓	↓	↓	↓	↓	↓	↓	↓	↓	↓	↓	↓	↓	↓	↓	↓	↓	↓	↓	↓	9 23
Rockland, MA *(Park & Ride, Rte. 228)*	↓	↓	↓	6 35	↓	↓	↓	↓	7 35	↓	↓	↓	↓	↓	↓	↓	↓	↓	↓	↓	↓	5 35	7 40	9 45
BOSTON, MA																								
So. Station Transp. Ctr. Ar	6 30	6 30	6 50	7 15	7 15	7 25	7 35	7 50	8 15	8 20	8 40	9 10	9 30	10 05	↓	↓	↓	↓	↓	↓	↓	↓	↓	↓
Peter Pan Term., 555 Atlantic Ave. Ar	↓	↓	↓	↓	↓	↓	↓	↓	↓	↓	↓	↓	↓	↓	11 20	12 25	1 25	2 20	3 25	4 25	5 20	6 20	8 15	10 20
Park Square Ar	6 40	6 40	7 00	7 20	7 25	7 35	7 45	8 00	↓	8 30	8 50	↓	9 40	10 15	11 10	12 15	1 15	2 10	3 15	4 15	5 10	6 10	8 05	10 10
Boston Logan Airport, MA Ar	.....	.....	.....	7 40	.....	.....	.....	.....	8 45	.....	.....	9 40	.....	10 35	12 00	1 00	2 00	2 50	4 00	5 00	5 50	6 50	8 35	10 45

① — Local service via Route 53 and Plymouth Center. For additional service Plymouth to Logan Airport — See Table 2457. ©2451A-0906db

©2451B-0906db

Some of our service is subsidized in part by the M.B.T.A.

HOLIDAY SERVICE

New Year's Day — Special Schedule
Martin Luther King Day — Saturday Schedule
Washington's Birthday — Saturday Schedule
Patriot's Day — Saturday Schedule
Memorial Day — Sunday Schedule
Fourth of July — Sunday Schedule
Labor Day — Sunday Schedule
Columbus Day — Saturday Schedule
Veteran's Day — Sunday Schedule
Thanksgiving Day — Sunday Schedule
Christmas Day — Special Schedule

FREQUENCY CODES

1 — MONDAY
2 — TUESDAY
3 — WEDNESDAY
4 — THURSDAY
5 — FRIDAY
6 — SATURDAY
7 — SUNDAY
H — HOLIDAY
X — EXCEPT

EXAMPLE:
X67H EQUALS: Except Saturday, Sunday, Holiday

Plymouth & Brockton Bus Lines
Hyannis-Plymouth-Boston/
Boston-Plymouth-Hyannis

HYANNIS BARNSTABLE—SAGAMORE—NO. PLYMOUTH—ROCKLAND BOSTON

WEEKEND SERVICE SATURDAY & SUNDAY READ DOWN

SCHEDULE NUMBER	1208	1222	1226	1228	1230	1236	1240	1242	1244	1246	1250
Folder No. 2451 9-29-90 FREQUENCY	67	67	67	67	67	67	67	67	67	67	67
HYANNIS, MA *(P & B Terminal)* Lv	5 30	7 30	8 30	9 30	10 30	12 30	2 30	3 30	4 30	6 30	8 30
Barnstable *(Commuter Parking Lot)* ...	5 40	7 40	8 40	9 40	10 40	12 40	2 40	3 40	4 40	6 40	8 40
Sagamore Circle *(Commuter P. Lot)* ...	5 55	7 55	8 55	9 55	10 55	12 55	2 55	3 55	4 55	6 55	8 55
Plymouth *(P & B Term. Ind'l. Park)*	6 15	8 15	9 15	10 15	11 15	1 15	3 15	4 15	5 15	7 15	9 15
Rockland, MA *(Park & Ride, Rte. 228)* ..	6 35	↓	↓	↓	11 35	↓	↓	↓	5 35	7 35	9 45
BOSTON, MA											
Park Square ..... Ar	7 10	9 05	10 05	11 05	12 10	2 05	4 05	5 05	6 10	8 10	10 10
Peter Pan Term., 555 Atlantic Ave. ..... Ar	7 20	9 15	10 15	11 15	12 20	2 15	4 15	5 15	6 20	8 20	10 20
Boston Logan Airport, MA ..... Ar	7 45	9 35	10 35	11 35	12 45	2 35	4 35	5 45	6 45	8 45	10 45

©2451E-0905ms

BOSTON ROCKLAND—NO. PLYMOUTH—SAGAMORE—BARNSTABLE HYANNIS

WEEKEND SERVICE SATURDAY & SUNDAY READ DOWN

SCHEDULE NUMBER	1203	1207	1209	1213	1217	1225	1229	1235	1241	1247	1251
Folder No. 2451 11-3-90 FREQUENCY	67	67	67	67	67	67	67	67	67	67	67
BOSTON, MA											
Boston Logan Airport Lv	7 45	9 45	10 45	12 45	2 45	3 45	4 45	5 45	6 45	8 45	11 45
Peter Pan Term., 555 Atlantic Ave. Lv	8 15	10 15	11 15	1 15	3 15	4 15	5 15	6 15	7 15	9 15	12 05
Park Square Lv	8 25	10 25	11 25	1 25	3 25	4 25	5 25	6 25	7 25	9 25	12 15
Rockland, MA *(Park & Ride Rte. 228)* ..	8 50	↓	↓	1 50	3 50	↓	5 50	6 50	7 50	↓	12 40
Plymouth *(P & B Term. Ind'l. Park)*	9 20	11 10	12 10	2 20	4 20	5 10	6 20	7 10	8 20	10 10	1 09
Sagamore Circle *(Commuter P. Lot)* ...	9 40	11 30	12 30	2 40	4 40	5 30	6 40	7 30	8 40	10 30	1 30
Barnstable *(Commuter Parking Lot)* ...	9 55	11 50	12 50	2 55	4 55	5 50	6 55	7 50	8 55	10 50	1 45
HYANNIS, MA *(P & B Terminal)* ..... Ar	10 05	11 59	1 00	3 05	5 05	6 00	7 05	8 00	9 05	11 00	1 55

D — Discharge only.

©2451F-1030db

AM - Light face figures
PM — Bold face figures

Shaded areas denotes Logan Airport Service.
Buses stop at all airline terminals.

PLYMOUTH—LOGAN INT'L AIRPORT

WEEKDAY SERVICE MONDAY—FRIDAY

READ DOWN — READ UP

726	718	716	714	708	706	704	702	SCHEDULE NUMBER		709	715	717	721	723			
X67H	X67H	X67H	X67H	X67H	X67H	X67H	X67H	Folder No. 2457 11-3-90 FREQUENCY		X67H	X67H	X67H	X67H	X67H			
1 00	1 15	12 45	11 00	6 15	5 45	5 15	4 45	Lv	PLYMOUTH, MA *(P&B Tr.-8 Ind. Pk.)* . Ar	7 15	8 45	9 15	12 15	1 00	.....	.....	.....
x *3 00*	2 30	2 00	x *1 00*	7 30	7 00	6 30	6 00	Ar	BOSTON LOGAN AIRPORT, MA Lv	6 00	7 30	8 00	11 00	11 45	.....	.....	.....

x — By connection. For additional service Plymouth to Logan Airport — See Table 2451.

©2457A-1030db

PLYMOUTH—LOGAN INT'L AIRPORT

WEEKEND SERVICE SATURDAY & SUNDAY

READ DOWN — READ UP

1724	1722	1720	1718	1716	1712	1708	1704	SCHEDULE NUMBER		1701	1705	1707	1711	1713	1717	1721	1723
67	Sun. Only 7	Sun. Only 7	Sun. Only 7	67	67	67	67	Folder No. 2457 11-3-90 FREQUENCY		67	67	Sat. Only 6	Sun. Only 7	67	67	67	67
1 15	12 45	12 15	11 45	11 15	10 15	6 15	5 15	Lv	PLYMOUTH, MA *(P&B Tr.-8 Ind. Pk.)* . Ar	11 15	12 15	3 15	7 15	8 15	9 15	12 15	1 00
2 30	2 00	1 30	1 00	12 30	11 30	7 30	6 30	Ar	BOSTON LOGAN AIRPORT, MA Lv	10 00	11 00	2 00	6 00	7 00	8 00	11 00	11 45

©2457B-1030db

BROCKTON—BOSTON

MONDAY-FRIDAY

READ DOWN — READ UP

512	510	508	506	504	502	500	SCHEDULE NUMBER		509	511	501	503	505	507	
X67H	X67H	X67H	X67H	X67H	X67H	X67H	Folder No. 2458 6-18-88 FREQUENCY		X67H	X67H	X67H	X67H	X67H	X67H	
								BROCKTON, MA							
6 00	2 15	10 15	7 30	7 00	6 30	6 00	Lv	BAT Terminal, Crescent St. ..... Ar	10 10	2 10	4 50	5 45	6 00	6 20	.....
6 05	2 20	10 20	7 45	7 15	6 45	6 15		Westgate Mall (Pk. Lot Cinema 1 & 2) .	10 05	2 05	4 35	5 30	5 45	6 05	.....
								BOSTON, MA							
7 05	3 25	11 15	8 30	8 00	7 30	7 00	Ar	So. Station Transp. Ctr. Lv	9 10	1 10	3 50	4 45	5 00	5 20	.....
7 15	3 20	11 25	8 40	8 10	7 40	7 10	Ar	Park Square Lv	9 00	1 00	3 40	.....	4 50	5 10	.....

©2458-0702ms

PEMBROKE CENTER—BOSTON

MONDAY-FRIDAY

READ DOWN — READ UP

180	SCHEDULE NUMBER		181
X67H	Folder No. 2459 1-23-88 FREQUENCY		X67H
	PEMBROKE, MA		
6 25	Lv	New England Villages, Rte. 27 ..... Ar	6 40
6 35		Bryantville Center	6 30
6 45		Pembroke Center (Town Hall)	6 20
	HANOVER, MA		
6 50		Etons Parking Lot, Rte. 53	6 10
7 05	ROCKLAND, MA *(Pk & Ride, Rte. 228)*		5 55
	BOSTON, MA		
7 45	Ar	So. Sta. Transp. Ctr. Lv	5 25
7 55	Ar	Park Square Lv	5 15

©2459-0702ms

Passengers may board any bus at Logan Airport for all connecting service not shown on schedule and transfer at either Park Square or South Station Terminal.

Plymouth Rock Trolley Route Coverage

The Plymouth Rock Trolley Co. operates a shuttle service in Downtown Plymouth* Center beginning on Memorial day and terminating on Thanksgiving.

Shuttle Service: every 15-20 minutes, 9:00AM-9:00PM, Sunday-Saturday in July & August
9:00AM-5:00PM May, June, September-November

Fare - $ 3.00

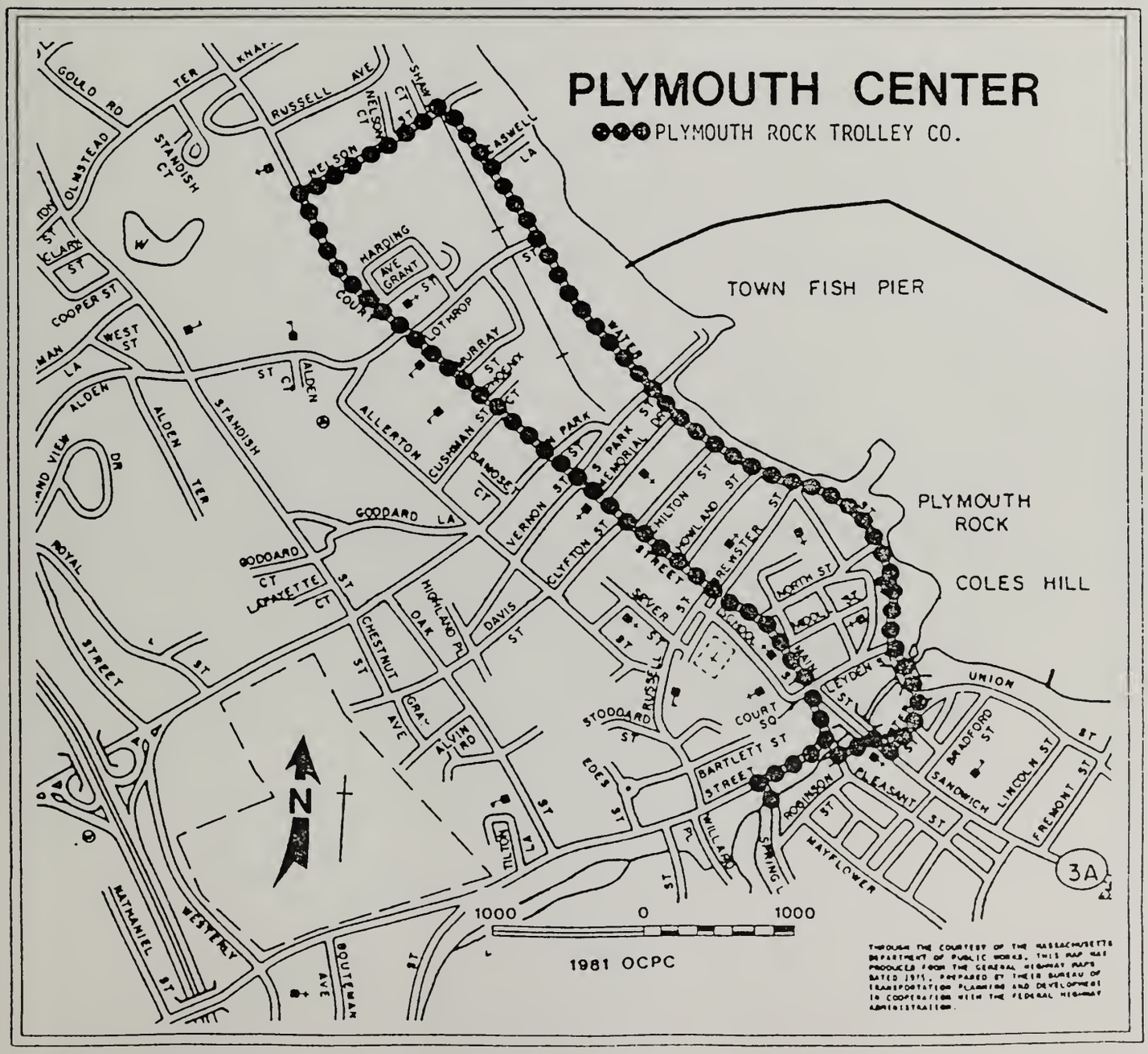

*Includes service to Plimouth Plantation

VII. SPECIAL NEEDS, TAXI AND AIRPORT LIMOUSINE TRANSPORTATION SERVICES

PARA-TRANSIT SERVICE IN THE OCPC REGION

A. Public Non Profit Para-Transit Service

1. DIAL-A-BAT - The Paratransit Service of the Brockton Area Transit Authority BAT 584-5530, Brockton

The Brockton Area Transit Authority (BAT) has implemented an innovative paratransit service that both complements regular BAT fixed route transit service and consolidates transportation for most area human service agencies. The paratransit service, known as DIAL-A-BAT, provides door-to-door transportation to the elderly and handicapped. DIAL-A-BAT also provides coordinated transportation for most area human service agencies, resulting in better service at lower cost.

Beginning operation in February 1977, DIAL-A-BAT now carries over 27,000 people each month. Approximately 1000-1200 of the trips are provided by non-ambulatory individuals.

DIAL-A-BAT is headquartered at BAT's Campello Garage at 1442 Main Street.

Organization and Administration - BAT is responsible for making policy, setting rates and fares, and establishing agreements with participating human service agencies for DIAL-A-BAT service. BAT owns all facilities and equipment used in the operation. The service is operated under contract by Self-Help, Inc., the non-profit community action agency overseeing a number of human service programs in the Brockton area. Self-Help employs DIAL-A-BAT drivers, management, and office staff. Baystate Bus Corporation, operator of BAT's fixed route service, maintains all DIAL-A-BAT equipment and provides drivers for two of the vehicles.

Service Area and Hours of Operation - The DIAL-A-BAT service area includes the city of Brockton and selected medical destinations in surrounding towns. Service is available from 7:00 a.m. to 6:00 p.m. Monday-Friday. As of January 1st, 1986, Sunday service is available in Brockton from 10:00 a.m. to 4:00 p.m. In addition, service to Bridgewater was established in January, 1986 and in East Bridgewater in July of 1986. Service to Abington was instituted in June of 1987. West Bridgewater joined BAT in June, 1988.

DIAL-A-BAT provides evening and weekend service for special occasions (e.g., meetings, parties and other special events) upon request.

Eligibility - Eligible riders must be residents of the DIAL-A-BAT service area who are over 60, or who are certified as handicapped. In the future, BAT may establish one or more subsets of the eligible population (e.g., those requiring lift service) to which special service policies such as reduced fare and/or waiver of the advance reservation requirement may apply.

DIAL-A-BAT also transports human service agency clients (who need not be otherwise eligible) when the trips are authorized in advance by a participating agency.

Types of Service - DIAL-A-BAT offers three types of shared ride service designed to maximize utilization of vehicles, reducing costs. All service is door-to-door and as necessary, the driver assists riders between the vehicle and the door of the origin of destination.

a) Dial-a-Ride (DAR) - Individualized service is available to eligible riders and for authorized trips by clients of participating agencies. Some DAR trips occur on a regular basis--these trips need only be reserved once, although the DAR office must be notified of occasional cancellations (preferably a day in advance). Most DAR trips are occasional trips reserved the day before.

   Eligible riders request service by calling DIAL-A-BAT. Clients of participating agencies arrange their trips through their agencies. All requests for service, whether by agency clients or eligible riders, must be made at least one day in advance. If a return trip is not scheduled in advance, patrons call the DIAL-A-BAT office to arrange for their return, which is usually provided within twenty minutes of the request.

b) Subscription (SUB) - Service is available to agency groups or groups of eligible riders primarily for transportation to and from regularly scheduled programs, such as pre-school or elderly meal programs. Most groups travel on a regular basis, e.g. one or more days every week.

   Subscription trips taken by the agency groups are arranged by the agencies through the DIAL-A-BAT office. Individual clients are not directly involved except in the case of trip cancellations. A group of six or more eligible riders traveling together may arrange for subscription service on their own.

c) Out-of-Town (OOT) - A limited amount of transportation is available to eligible riders (referred by participating agencies) and authorized agency clients for trips to medical destinations outside the DIAL-A-BAT service area--primarily hospitals in Boston.

   Transportation to these and other points outside the DIAL-A-BAT service area is provided at cost to participating agencies if vehicles are available.

Fares for Eligible Riders - Fares are $1.00 per one-way dial-a-ride trip and $ .50 per one-way subscription trip when travelling within Avon, Abington, Bridgewater, Brockton or East Bridgewater. Travelling from one town to another costs $2.00 each way. The round trip fare to Boston is $10.00 per round trip and $5.00 one-way from each town.

Agency Rates and Billing - Rates for agency transportation are listed on the attached schedule. BAT expects agencies with state or federal funding for client transportation to pay the full cost of that transportation. Requests for variations from the standard rates will be considered individually by BAT.

Agency clients pay nothing when they ride. Agencies are billed monthly for both DIAL-A-BAT subscription and dial-a-ride service. Subscription service is billed on the basis of hours of service and dial-a-ride is billed on a per trip basis. BAT provides a standard invoice listing the number of trips or hours of service, and the rate. Provision of Additional billing detail can be arranged with the DIAL-A-BAT office.

Vehicles - DIAL-A-BAT currently operates 35 mini-buses specially designed for transporting the elderly and handicapped. All are equipped with two-way radios and 24 are equipped with wheelchair lifts.

In some cases, dial-a-ride service is provided through private taxi companies. The same fares, rates, billing, and payment procedures apply.

Drivers - All DIAL-A-BAT drivers are trained in defensive driving, basic Red Cross first aid, cardio-pulmonary resuscitation, and sensitivity to the problems of elderly and handicapped persons.

Insurance - DIAL-A-BAT carries substantial liability insurance.

How to Obtain DIAL-A-BAT Service for your Agency - Call DIAL-A-BAT's Manager of Mobility (MOM) to discuss agency service needs. MOM will make a preliminary determination if DIAL-A-BAT can provide the service desired and inform you of the appropriate rate(s).

Before service can begin, a Letter of Agreement must be signed by BAT and the agency. Possible variations from the standard agreement or rate can be discussed with BAT. BAT will send a Letter of Agreement for your signature.

A summary of DIAL-A-BAT services is on the next page.

Brockton Area Transit (BAT)
"Dial-A-Ride"
Tel. (508) 580-1170
Fares Effective 4/1/90

Who can ride *dial-a-bat*?

Anyone 65 years or older.

Anyone, regardless of age, who by reason of physical or mental disability is unable to ride a regular ***bat*** bus. For information on obtaining a special needs identification card call ***dial-a-bat*** at 584-5530.

Where can I go on *dial-a-bat*?

You can use ***dial-a-bat*** to go shopping, to the doctor, to visit friends, or any place in Brockton, Avon, Bridgewater, East Bridgewater, West Bridgewater or Abington. ***dial-a-bat*** also provides service to nearby medical facilities including Goddard Hospital, Park Medical Associates and West Bridgewater Medical Center.

How do I arrange my trip?

Call one of the phone numbers listed below at least one day before you wish to travel.

Brockton	584-5530
Abington	878-1805
Avon	588-0414
Bridgewater	697-8618
East Bridgewater	378-2471
West Bridgewater	584-8294

How do I get picked up?

Please be ready and watching for your van ten minutes prior to your pick-up time. If you are not outside waiting, drivers will make their presence known by sounding the horn. Please help us maintain our schedule by being ready.

How do I get home?

If possible, reserve your return trip in advance. Otherwise, when you are ready to go home, call. In most cases, ***dial-a-bat*** will pick you up in twenty minutes or less.

What are the fares?

The fare is $1.50 each way. If you travel from one ***dial-a-bat*** community to another, the fare is $3.00 each way.

Groups of 6 or more people traveling together ride for half fare.

Please have the exact fare since drivers cannot make change.

What about attendants and companions?

If you need an attendant for assistance, that person can ride free. Other companions may ride and pay the regular fare.

What about Boston hospitals?

Limited service is available to some Boston hospitals for medical treatment not available in the Brockton area. The cost is $5.00 each way. Seats are limited so please call before you make your appointment.

What if my plans change?

If you find you have to cancel or reschedule your trip, you must notify us as soon as possible. That way, our vehicles will be free to serve other people.

B. SPECIAL SERVICES FOR STATEWIDE TRANSPORTATION ACCESS PASS HOLDERS

Special Services for Statewide Transportation Access Pass Holders

MBTA

The MBTA is pleased to participate in the Statewide Transportation Access Pass Program.

The MBTA has 273 lift-equipped buses, 20 accessible subway stations and 16 accessible Commuter Rail stations.

FARES

Pass holders are entitled to a reduced fare of $0.10 on buses and subways, and half fare on express/zoned buses and Commuter Rail.

TRAINS

The enclosed maps of the MBTA Subway and Commuter Rail systems indicate accessible stations. If you would like further information on accessibility, please call the Office for Special Needs (see INFORMATION section for appropriate telephone number).

BUSES

Schedule and route information for all bus routes can be obtained by calling the Travel Information Line (see listing under INFORMATION).

LIFT BUSES

Wheelchair lifts are available on all buses of certain designated routes, and on other routes by using our "Call-A-Lift Bus" Program. If you do not have a "Call-A-Lift Bus" Brochure, or if you would like further information on accessing lift buses, please call 1-800-LIFT BUS.

THE RIDE

The MBTA's specialized transportation, THE RIDE, is available in the Downtown Boston Area with direct service to Logan Airport (see map).

To utilize THE RIDE you must be registered. For an application form, contact the MBTA Office for Special Needs (see INFORMATION).

Generally, those persons who have extreme difficulty in accessing public transportation are eligible for THE RIDE service. For example, extreme difficulty or inability to walk, see, ride an MBTA bus, use stairs/escalators or stand in a moving vehicle.

* All trips must originate and terminate within the service area (see map on back).
* THE RIDE service is provided Monday through Thursday from 7:00 AM to 11:00 PM, Friday from 7:00 AM to 1:00 AM, Saturday from 8:00 AM to 1:00 AM and Sunday from 8:00 AM to 12:00 Midnight.
* The fare for a one-way trip on RIDE vehicles is $0.75, payable with pre-purchased tickets.
* Tickets may be purchased from the MBTA's Office for Special Needs (available in $3.00 booklets, good for 4 one-way trips).
* Details on the use of the service will be provided upon completion of the registration process.

MBTA INFORMATION

Bus/Subway	
Travel Information Line	722-3200
(6:30 am-11 pm	1-800-392-6100
weekdays, 9 am	TDD 722-5146
-6 pm weekends)	
Commuter Rail	
North Station	227-5070
(7 am-11 pm)	1-800-392-6099
South Station	482-4400
(6 am-10 pm)	1-800-882-1220
Office for Special Needs	
(8:30 am-5 pm	722-5123
weekdays)	TDD 722-5415
Lift Bus Requests	1-800-LIFT BUS
(8:30 am-5 pm weekdays)	
Statewide Transportation Access Pass	
To apply for an	722-5218
MBTA Pass	1-800-392-6100
(8:30 am-5 pm weekdays)	
Recorded Service Conditions	722-5050
Customer Relations	722-5215
	1-800-392-6100

7/87

MBTA
CALL-A-LIFT
Bus Program
1-800-LIFT BUS

3. When the platform is fully lowered and the end safety gate has dropped to the ground, release your brakes and move off the platform. MAKE SURE YOUR CLUTCH IS ENGAGED.

FARES

Cash, tokens or passes can be used on these buses. Elderly and handicapped persons may apply for a Special Needs or Senior Citizen Pass, making them eligible for discount fares. Call 722-5438 for further information.

REMEMBER

1. Lift bus requests can be made between 8:00 AM and 4:00 PM, Monday through Friday only (not on holidays or weekends). However, you must call before 1:00 PM to request a trip for the following day.

2. To request Saturday, Sunday or Monday service, you must call before 1:00 PM on the previous Friday.

3. The following holidays will be observed, and no lift bus requests will be taken on these days:

New Year's Day	Independence Day
Martin Luther King Day	Labor Day
Washington's Birthday	Columbus Day
Patriot's Day	Veteran's Day
Memorial day	Thanksgiving Day
Bunker Hill Day	Christmas Day

Please call by 1:00 PM the business day before these holidays to request holiday service, or service on the day or weekend following the holiday.

4. If you encounter difficulties or if you need to cancel your trip for any reason, call 1-800-LIFT BUS during normal business hours; call 722-5777 during all other MBTA hours of operation.

5. Operators have been thoroughly trained in the operation of the wheelchair lift, securement device and in awareness of the special needs of passengers with disabilities. However, the Operator is not able to leave the bus. If you require assistance onto the lift platform from outside the bus, a personal attendant is recommended.

THE KNEELER

The MBTA has approximately 680 buses with "Kneeler" devices. If an ambulatory passenger entering the bus has a problem reaching the step, the Operator can activate the "Kneeler", which lowers the right front corner of the bus four inches closer to the ground.

THE MBTA CURRENTLY OPERATES LIFT-EQUIPPED BUSES ON DESIGNATED ROUTES

In addition to the Call-A-Lift Bus Program, lift buses run regularly on certain routes. Call for the most up-to-date schedules. For more information, write or call:

MBTA Office for Special Needs
10 Park Plaza
Boston, MA 02116

1-800-LIFT BUS
722-5415 (TTY)

YOUR GUIDE
FOR EASY ACCESS TO THE
MBTA's WHEELCHAIR
LIFT-EQUIPPED BUSES

INTRODUCING THE MBTA'S

CALL-A-LIFT

BUS PROGRAM

1-800-LIFT BUS

MBTA
OFFICE FOR SPECIAL NEEDS

7 87

The "RIDE" Service Area
For Statewide Pass Holders

There are 23 Bus Routes that intersect with Downtown Boston and Kenmore Square, on which Lift Bus service is available.

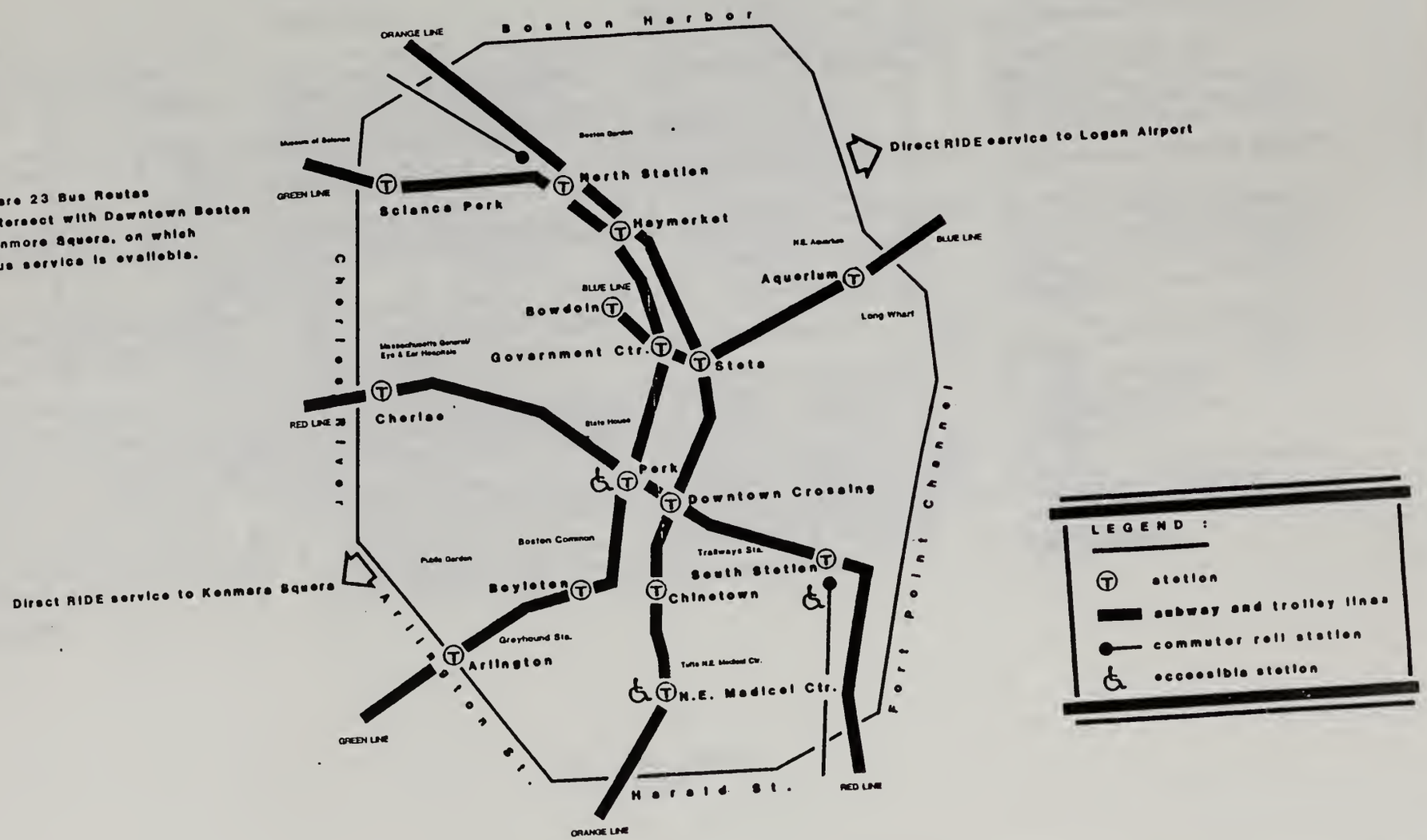

MBTA
THE "RIDE" SERVICE

THE SERVICE

The MBTA's paratransit service, THE RIDE, provides advance notice, door-to-door transportation to those who, because of a mental or physical disability, are unable to use general public transportation. Wheelchair lift-equipped vans make it possible for both semi-ambulatory persons and those using wheelchairs to take advantage of this transportation service.

As a customer of THE RIDE, you will travel with other passengers on lift-equipped vehicles that operate door-to-door within the service area.

All trips must originate and terminate within the service area with the exception of transfers (see section on transfers).

There are no restrictions on the types of trips you wish to take.

All drivers receive operational, sensitivity, CPR and First Aid training so they may respond to the needs of riders in a responsible and proper manner.

Drivers will provide assistance over the curb and up or down one step as well as into and out of vehicles.

In addition, the driver will help with a maximum of three parcels or two pieces of luggage.

Before requesting a ride, passengers must be accepted and registered for this service and have pre-purchased tickets, available from the Office for Transportation Access in $6.00, $12.00 or $24.00 booklets. Each booklet contains tickets worth $.75 each (one-way fare for each trip is $.75).

Greater detail on use of the service will be provided upon completion of the registration process.

SERVICE PROVIDERS

The MBTA has contracted for provision of this paratransit service with Dave Transportation Services, Inc., Kit Clark Senior House (KCSH) and Veterans Transportation Services, Inc. (VTS).

SERVICE HOURS

THE RIDE service in the Core Area is provided seven days per week, from 6:30 AM to 1:00 AM.

ELIGIBILITY CRITERIA

1. You must have a physical or mental disability which prevents you from using general public transport-ation. For example, extreme difficulty or inability to:
   - Walk
   - See
   - Ride an MBTA bus
   - Use stairs/escalators
   - Stand in moving vehicles
2. Residency within THE RIDE service area (see map on back).
3. Disability lasting longer than six months.

TRANSFERS

Service to and from the Northwest Satellite Area (see map on back) is available to registered Core Area riders at designated transfer points such as Alewife Station (Red Line), Arlington Heights Depot, and other locations where MBTA accessible services are available.

HOW TO REGISTER

You may obtain an application form and additional information concerning THE RIDE by contacting:

MBTA Office for
Transportation Access
Ten Boylston Place
Boston, Massachusetts 02116

PHONE: 722-5123; TDD 722-5415
Out-of-Area 1-800-533-MBTA

Upon successful completion of the registration process, each eligible applicant will receive a passenger identification number and a detailed information package describing use of THE RIDE service.

ADDITIONAL MBTA ACCESSIBLE SERVICES

For information on lift-equipped bus routes or our advance-notice Call-A-Lift Bus Program for persons using wheelchairs, please call 1-800-LIFT BUS, TDD 722-5415.

For information on accessible Rapid Transit and Commuter Rail, please call 722-5123, TDD 722-5415, Out-of-Area 1-800-533-MBTA.

For information on the Statewide Transportation Access Pass, please call 722-5438.

Revised 7/89

H.P. WINTER 1991

(11M) EFF. 12/29/90-3/22/91

WHEELCHAIR LIFT BUS ROUTES

Route No.	Route Name
	CALL-A-LIFT BUS ROUTES (Cont'd)
134	North Woburn - Wellington Sta
134M	Medford Sq - Wellington Sta
210	Quincy Ctr Sta - Fields Corner Sta
211	Quincy Ctr Sta - Squantum
212	Quincy Ctr Sta - N. Quincy Sta
214	Quincy Ctr Sta - Germantown
215	Quincy Ctr Sta - Ashmont Sta
216	Quincy Ctr Sta - Houghs Neck
217	Wollaston Beach - Ashmont Sta
220	Quincy Ctr Sta - Hingham Ctr
221	Quincy Ctr Sta - Fort Point
222	Quincy Ctr Sta - E. Weymouth
225	Quincy Ctr Sta - Weymouth Landing (Des Moines)
225A	Quincy Ctr Sta - Weymouth Landing (Quincy Ave)
230	Quincy Ctr Sta - Brockton Line
245	Quincy Ctr Sta - Mattapan Sta
300	Riverside - Downtown
301	Brighton Ctr - Downtown
302	Watertown Sq - Copley Sta
304	Watertown Sq - Downtown
304A	Newton Corner - Downtown
305	Central Sq, Wal - Downtown
325	Elm St, Medford - Haymarket Sta
326	West Medford - Haymarket Sta
352	Burlington Line - Park Plaza
353	Burlington Ind. Area - Haymarket Sta
354	Woburn Line - Haymarket Sta
411	Malden Sta - Revere/ Jack Satter House
426	Lynn & E. Saugus - Haymarket Sta
429	Central Sq, Lynn - No Saugus
430	Appleton St Saugus - Malden Sta
433	Pine Hill - Central Square Lynn
435	Central Sq, Lynn - Danvers
436	Happy Valley - Central Sq, Lynn
437	Lake Shore - Central Sq Lynn
439	Central Sq, Lynn - Nahant
440	Central Sq, Lynn - Boston
441	Marblehead - Boston (Paradise)
442	Marblehead - Boston (Humphrey)
450	Salem - Boston
451	No. Beverly - Salem
458/468	Salem Center - Danvers

Route No.	Route Name
	DEDICATED LIFT BUS ROUTES
	All buses on the following routes are equipped with wheelchair lifts. Simply wait at the bus stop and board any bus. It is not necessary to call ahead to request a bus on these routes:
3	Boston Marine Ind. Pk. - Chinatown
6	Boston Marine Ind Park, Haymarket & South Sta
8	Harbor Point - Kenmore Sta
22	Ashmont - Ruggles Station
32	Forest Hills - Wolcott Square
34E	Walpole Center - Forest Hills Sta
36A	V.A. Hospital - Forest Hills Sta
39*	Forest Hills Sta - Back Bay Sta
43	Ruggles Sta - Park & Tremont Sts
47	Central Sq, Camb. - Boston City Hospital
48	Centre & Eliot Sts - Jamaica Plain Loop
55	Queensberry - Copley Sq or Park & Tremont Sts
59	Needham Jct - Watertown Square
60	Chestnut Hill - Kenmore
62	Bedford V.A. Hosp. - Alewife Sta
65	Brighton Ctr - Kenmore
69	Lechmere - Harvard/Holyoke Gate
70	Waltham - Central Square Camb.
70A	N Waltham - Watertown Square
86	Sullivan Square - Cleveland Circle
108	Linden Sq Malden - Wellington Sta
112	Maverick Sta - Wellington Sta
119	Northgate - Beachmont Sta
136/137	Reading Depot - Malden Station
236	Quincy Center - South Shore Plaza
238	Quincy Ctr Sta - Crawford Sq R'ndlph
240	Avon Line - Ashmont Sta
240A	Crawford Sq R'ndlph - Ashmont Sta
350	Burlington Line - Alewife Station
400	Lynn - Boston
455	Salem - Boston

* Limited lift bus service is available on this route.

STATEWIDE TRANSPORTATION ACCESS
PASS HOLDER INFORMATION

HELPFUL TELEPHONE NUMBERS:

Executive Office of Transportation and Construction:
(617) 973-7000, or
(617) 973-7306 (TDD)

MBTA Office for Special Needs:
(617) 722-5123, or
(617) 722-5415 (TDD)

MBTA Accessible Bus Service:
1-800-LIFT BUS

MBTA Route and Schedule Information:
1-800-392-6100, or
(617) 722-3200, or
(617) 722-5146 (TDD)

MBTA Pass Program (reduced fare passes):
(617) 722-5438

Massport Shuttle Van at Logan Airport:
(617) 561-1769

Massport General Information:
1-800-23-LOGAN

Office of Handicapped Affairs—
Client Assistance Program:
(617) 727-7440 (Voice or TDD)
1-800-322-2020 (Voice or TDD)
Information Center for Individuals with Disabilities:
1-800-462-5015

Massachusetts Coalition of Citizens with Disabilities:
(617) 734-7277 (Voice or TDD)

Intercity Bus Routes and
Regional Transit Authorities Service Areas
Accessible Bus Routes

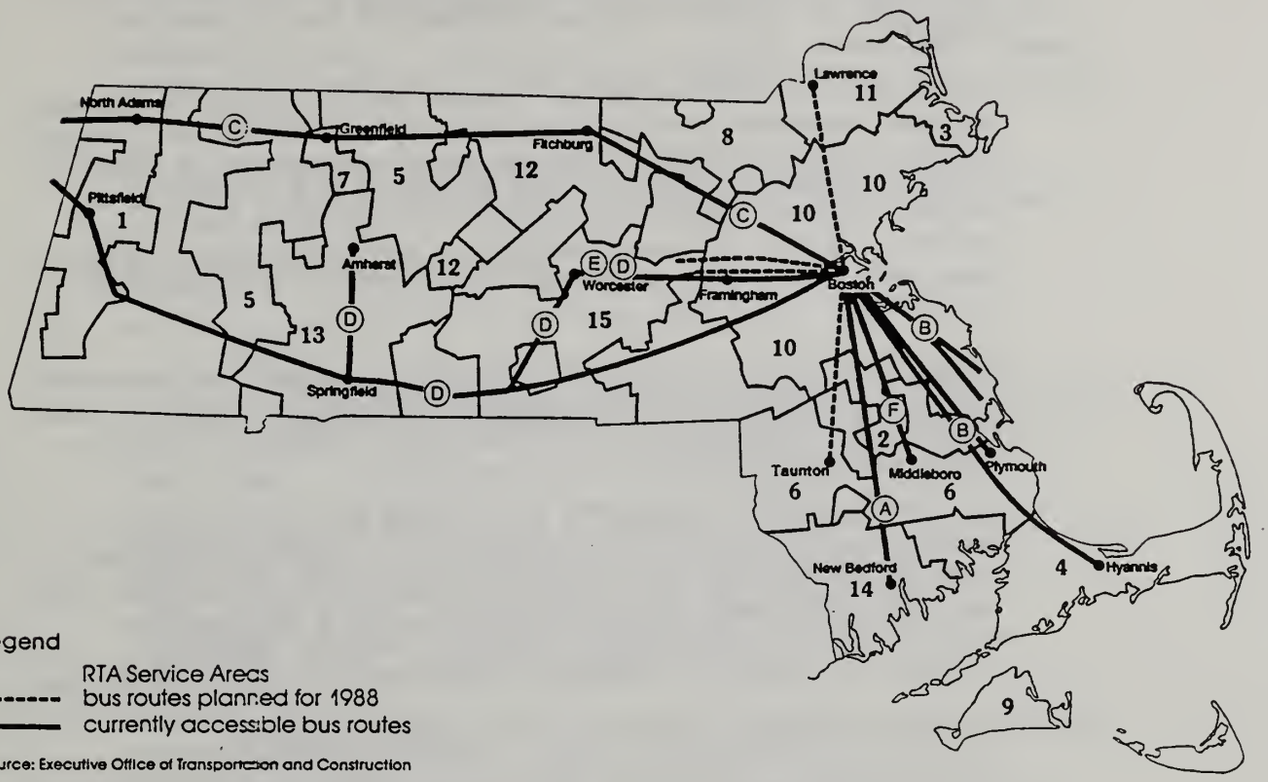

Legend

RTA Service Areas
bus routes planned for 1988
currently accessible bus routes

Source: Executive Office of Transportation and Construction

Massachusetts Intercity Bus Routes

- (A) American Eagle
- (B) Plymouth and Brockton
- (C) Englander Coach
- (D) Peter Pan Bus Company
- (E) Marathon Line
- (F) Interstate Coach

Massachusetts Regional Transit Authorities

1-Berkshire Regional Transit Authority (BRTA)
Administrative Offices: (413) 499-2782
Non-resident Service Requests:* 1-800-292-6636

2-Brockton Area Transit Authority (BAT)
Administrative Offices: (617) 588-2240
Non-resident Service Requests:* Same

3-Cape Ann Transportation Authority (CATA)
Administrative Offices: (617) 283-7916
Non-resident Service Requests:* Same

4-Cape Cod Regional Transit Authority (CCRTA)
Administrative Offices: (617) 385-8311
Non-resident Service Requests:* 1-800-352-7155

5-Franklin Regional Transit Authority (FRTA)
Administrative Offices: (413) 774-2262
Non-resident Service Requests:* Same

6-Greater Attleboro-Taunton Regional Transit Authority (GATRA)
Administrative Offices: (617) 226-1102
Non-resident Service Requests:* Same

7-Greenfield-Montague Transportation Area (GMTA)
Administrative Offices: (413) 774-5195
Non-resident Service Requests:* (413) 773-9478

8-Lowell Regional Transit Authority (LRTA)
Administrative Offices: (617) 459-0164
Non-resident Service Requests:* Same

9-Martha's Vineyard Transit Authority (VTA)
Administrative Offices: (617) 627-9663
Non-resident Service Requests:* (617) 693-4633

10-Massachusetts Bay Transportation Authority (MBTA)
Office for Special Needs: (617) 722-5123
Non-resident Service Requests:* 1-800-LIFT-VAN

11-Merrimack Valley Regional Transit Authority (MVRTA)
Administrative Offices: (617) 373-1184
Non-resident Service Requests:* Same

12-Montachusett Regional Transit Authority (MRTA)
Administrative Offices: (617) 345-7711
Non-resident Service Requests:* Same

13-Pioneer Valley Transit Authority (PVTA)
Administrative Offices: (413) 732-6248
Non-resident Service Requests:* Same

14-Southeastern Regional Transit Authority (SRTA)
Administrative Offices: (617) 997-6767
Non-resident Service Requests:* 1-800-352-7192 (within 617 area code)
(617) 999-5211 (outside 617 area code)

15-Worcester Regional Transit Authority (WRTA)
Administrative Offices: (617) 791-2389
Non-resident Service Requests:* (617) 756-3597

*"Non-resident Service Requests" is the number to call if you are not in the RTAs area but plan to travel to the area and need local van service.

C. Private Non Profit Para-Transit Service

1. South Shore Community Action Council (CAC) 746-6874, Plymouth.

The South Shore Community Action Council, a community service agency, began providing elderly and handicapped transportation in February, 1976 as a one year demonstration program. Following this one year program, the CAC formed its own transportation department in April, 1977, and has been providing service since that time for approximately 24 communities in the Old Colony Region.

CAC service is provided by one station wagon, eleven wheelchair equipped passenger vans, and one mini-bus. Clients are provided demand-responsive service through reservations made 24 hours in advance. Hours of operation are generally 6AM to 10PM Monday through Saturday with the majority of trips being medically related. Sunday afternoon service is available primarily for transporting mentally handicapped individuals to recreation facilities.

Special services include trips from the Evanswood Day Healthcare facility in Kingston and the Baypath facility in Duxbury. Some recreation trips are provided from nursing homes in Plymouth, Duxbury and Middleboro.

The arrangement of service is by contract with various social service agencies such as the communities of Hanson, Pembroke, and Plympton Agencies on Aging, the Old Colony Elderly Service, and the State Department of Public Health. CAC's service area includes the following towns: Carver, Duxbury, Kingston, Marshfield, Middleboro, Pembroke, Plymouth, Plympton and Wareham.

2. Old Colony Elderly Service (OCES) 584-8890, Brockton.

Old Colony Elderly Service, Inc. (OCES) is a private non-profit corporation which provides service to support "the independent living of Elders." OCES serves people over sixty in Abington, Avon, Bridgewater, Brockton, Carver, Duxbury, East Bridgewater, Easton, Halifax, Hanover, Hanson, Kingston, Lakeville, Marshfield, Middleboro, Pembroke, Plymouth, Plympton, Rockland, Stoughton, Wareham, West Bridgewater, and Whitman.

Transportation is provided to supermarkets, nursing homes and other community service agencies as well, in accordance with documented need of each individual client. Old Colony Elderly Services, Inc. currently contracts with six transportation providers for this service. In addition, OCES contracts with a vendor for wheelchair transit to service our handicapped and physically impaired clients. Handicapped vehicles are set up on a flat rate plus mileage basis, drivers are trained in CPR, FIRST AID, and SENSITIVITY. All other modes of transportation are contracted with on a "Line Mileage" basis.

OCES utilizes one mini-bus to service non-affiliated clients in 8 towns: East Bridgewater, Halifax, Hanover, Hanson, Plympton, Rockland, West Bridgewater and Whitman. Transportation

arrangements are made through each Town's Council on Aging. The primary trip purpose is shopping.

3. Web of Life, 866-5353, Carver

Web of Life is a private, non-profit organization which serves the needs of families of mentally handicapped individuals. Established in 1975, Web of Life provides transportation and family support services through a grant from the Massachusetts Department of Mental Health (MDMH).

Web of Life contracts with the Southshore Community Action Council (CAC) for some of its transportation requirements. Excursions are made to Bridgewater, Kingston, and Hanover for activities such as adult education, bowling, the theatre, and shopping in malls. Special services include occasional weekend trips to Washington, D.C. and Pennsylvania. Family ski trips are also arranged.

Arrangements for transportation require calling in advance to secure a reservation. Service is available seven days a week.

D. Private For Profit Transit Service

1. Park Transportation Co., Inc. 580-1355, Avon

The Park Wheelchair Transit Co. in Avon provides transit service for the elderly and handicapped. The company was established in 1971 to provide transportation for handicapped children to and from school. Several years later Park Wheelchair Transit negotiated an agreement with Old Colony Elderly Services, to provide transportation service for the elderly. Since then, Park Wheelchair Transit Co. developed a working relationship with other social service agencies in the area to provide transportation service for special needs individuals to hospitals, school , and work programs.

Park Wheelchair Transit Co. service is provided by 100 passenger vans and station wagons, 5 school buses and 20 wheelchair equipped passenger vans. Park Wheelchair Transit Co. contains two elements: demand-responsive service to individuals and subscription service to clients of social service agencies. The demand-responsive service is available 24 hours a day, seven days a week. Reservations must be made at least 24 hours in advance.

The arrangement of service is by contract with social service agencies in the region. Park Wheelchair Transit Co. service area includes all the OCPC's communities and Southeastern Massachusetts communities.

2. Taxi Service

Twelve taxi companies presently offer for-hire transportation in the Old Colony region. These companies generally operate within the local community service area. The communities of Brockton, Plymouth and Stoughton receive the most extensive taxi coverage in the District. Overall, more than one-half of the providers and 75 percent of the vehicles operate from within these localities. The table on page 7-19 provides a summary of the taxi service operating in the Old Colony region.

3. H.T. Drummond Inc. Van Service 293-6264, Halifax

Van service is available from Plymouth and ten other communities to Boston on a daily basis. The fleet consists of twenty passenger vans which provide round trip service. Boston stop offs include the MBTA South Station, Government Center, Park Square, Copley Square, State Street and Post Office Square.

Listed below are monthly rates for each participating town:

Abington	$67.00
Duxbury	$81.00
Hanover	$77.00
Kingston	$81.00
Manomet	$89.00
Marshfield	$77.00
Pembroke	$77.00
Plymouth	$85.00
Rockland	$77.00
Weymouth	$60.00
Whitman	$67.00

E. Limousine and Special Airport Transportation Carriers

This is only a partial listing of limousine service in the OCPC region. The following carriers offer service from the Brockton area to Logan Airport. For a full and complete list of Limousine Transport services please see the Yellow Pages of the telephone directory.

1. Classic Limousine of New England 344-3749, Stoughton.

   Classic Limousine is a private limousine company offering service 24 hours a day. The have a fleet of 15 cars and are hired on a contract basis. Depending upon the hour and demand, Classic provides trips to Logan Airport. For about $75.00, first class service is available from the Stoughton-Avon-Easton-Bridgewater area.

   Lesser fares may also apply to the airport depending on the type of service desired. Classic Limousine is registered with the Massachusetts Port Authority.

2. Green Harbor Transportation 837-1234, Marshfield.

   Green Harbor Transportation provides complete ground transportation services for all of New England. Virtually every type of vehicle from deluxe limousines to vans and wagons are available to the public. Everything from a courier services to escort services are available from Green Harbor. A copy of all available transportation resources that Green Harbor offers is included for inspection on page 7-17.

   Green Harbor is currently operating regularly scheduled shuttle stops to Logan Airport. Stops are being made at the Sheraton in Plymouth, the Governor Carver Hotel in Plymouth, the Howard Johnson's Restaurant on Route 3 in Kingston, the Pembroke Plaza, the Holiday Inn and the Comfort Inn at Route 3 and 228 at the Rockland-Hingham line, and the Susse Chalet Motor Inn at the Union Street Rotary in Braintree.

   Hourly service is available from 5 a.m. to 11 p.m. with a reservation. Door to door van service is also available.

3. Regal Limousine Service 344-1868, Stoughton

   Regal Limousine specializes in trips to Logan Airport from Brockton and Stoughton, operating 24 hours a day. They employ 3 limousines, 2 passenger vans, and 2 sedans which can be rented on a reservation basis only. Limousine service to Logan costs $60-$75 (depending on limo size) and van service costs $65.00 from Logan back to the Stoughton-Brockton area. The passenger van accommodates 6 people (with luggage). The sedan accommodates 2 persons and can be rented for $45.00 to Logan.

4. After Hours Limousine 746-5719, Plymouth

   After Hours Limousine provides service from the Plymouth area, with a rate of $35/hour on weekdays and $40/hour on weekends. Logan Airport service is also available.

5. Transportation Unlimited 586-1894, Brockton

Transportation Unlimited employs a fleet of six vans and limousines to provide door to door service to Logan Airport for $45/person. The rate for unscheduled Logan service is $45 and weekend service to Logan is $45/person. It also employs a 21 passenger mini-coach for tours.

6. James Rolls Royce Service 588-1019, Brockton.
(See advertisement on page 7-18)

7. European Coach Limited, 697-1562, Bridgewater.

European Coach provides 24-hour service throughout the South Shore and Boston area. Six-passenger stretch limos are available at $35/hr. and 8-passenger "ultra stretch" limos cost $50/hr. Trips to Logal Airport cost $65 each way.

8. Mirrione Limousine, Inc. 238-7086, Easton.

Mirrione Limousine employs a 6-door ultra stretch limousine at $30/hr. Service to Logal Airport costs $65 one-way.

Green Harbor Transportation
Airport and Limousine Service
Marshfield, MA
Telephone · 837-1234

The AEROBUS

LOGAN AIRPORT BOSTON

Continual 24 Hour Service
To & From South Shore

GREEN HARBOR TRANS

3 Distinct Services — 3 Distinct Prices
All Convenient - Comfortable - Courteous - Clean

837-1234

AEROBUS EXECUTIVE SERVICE
Custom - Individual Door to Door Service
At Times Convenient to Client

Green Harbor

Transportation
Airport & Limousine Service

AEROBUS SHUTTLE

- Hourly Van Service To and From:
- Sheraton Motor Inn — Plymouth Harbor
- Governor Carver Motor Inn — Plymouth Center
- Ho-Jo's Motor Inn — Rtes. 3 & 3A Kingston
- Donut Tree — Rtes. 3 & 139 Marsh./Pembroke
- Comfort Inn — Rtes.3 & 228 Rockland/Hingham
- Suisse Chalet — Union St. Rotary - Braintree

837-1234

ADDITIONAL SERVICES

★ Courier & Delivery Service
★ Dinner & Theater Service
★ Sightseeing Tours
★ Livery Service - Anywhere - Anytime

AMEXP — VISA — MC — DC — CORPORATE BILLING

JAMES ROLLS ROYCE SERVICE

Telephone: 508-588-1019

RIDE IN CLASS AND COMFORT IN A NEW ROLLS ROYCE

- Weddings
- Anniversaries
- Proms and Reunions
- Executive and Corporate Travel
- Airport Service
- Concerts and Symphonies
- Sporting Events
- Any Special Occasion

Professional Uniformed Chauffeurs — Air Conditioned — Stereo

Modular Telephones — Complimentary Champagne

Corporate Discounts • Rates Set by the Hour, by the Event or by the Day

Reservations Required • Stretch Limousines also available

TAXI SERVICE IN THE OCPC REGION

NAME OF COMPANY	TOWN	TEL#	FLEET SIZE	FARE STRUCTURE
Abington-Rockland South Shore Taxi	Abington	878-3200	3	$2.00/mile local, $1.75 first mile out of town & $1.30 each additional
All Town Taxi Co.	Stoughton	344-9150	7	$2.00 first mile and $1.50 each additional.
Bill's Taxi Service	Bridgewater	697-4343	22	In town zoned, out of town- $1.60 per mile. Flat rates available.
Bob's Taxi Service	Stoughton	344-6666	8	$2.00 first mile and $1.50 each additional. (Elderly $.50 discount in Stoughton).
Brockton Cab Co., Inc.	Brockton	587-4000	10	$1.20 first 1/9 mile and $.20 each additional 1/9 mile.
Cabbie of Whitman	Whitman	447-6754	4	$2.30 first mile, $1.00 each additional mile.
Central Cab	Plymouth	746-0018	8	$2.00 min.- .30 each additional 2/10 mile.
Checker-Nash Yellow Cab	Brockton	583-1234/ 583-7080	13	$3.00 first mile and $1.80 each additional mile.
South Shore Taxi	Whitman	447-3445	3	$1.75 first mile, $1.30 each additional mile.
Plimoth Taxi Service	Plymouth	746-0189	1	$1.50/mile.
Two-Way Taxi	Plymouth	747-3155	1	$1.25/mile- $2.00 min.

VIII. COMMUTER PARKING LOTS AND SOUTHEAST EXPRESSWAY ALTERNATE COMMUTER TRAVEL

Commuter Park and Ride Lots and Alternate Commuter Travel

In November, 1985, the Southeast Expressway reconstruction was completed. The two-year, $63 million project included total rehabilitation of all 15 Expressway bridges, revamping of emergency turnouts, a new lighting system, upgraded signage, and widening of critical areas.

The project has successfully promoted and increased the use of alternative modes of transportation. Massachusetts Department of Public Works (MDPW) statistics indicated an increase in the use of rail, express bus, and boat transportation during the reconstruction period.

Commuters from the OCPC region may still consider using the following alternative routes, which extend from Route 128 to downtown Boston. The are:

Morrissey Boulevard
Dorchester Avenue
Blue Hills Avenue
Route 1

All of these routes are accessible from Route 128 and are in close proximity to Route 24, the major carrier in the OCPC region. The map on page 8-2 shows each of these routes inside the Route 128 belt. MBTA train and commuter rail stops as well as park and ride locations are also depicted. Commuters from the OCPC region considering these routes as alternates are advised to consider them on a trial and error basis.

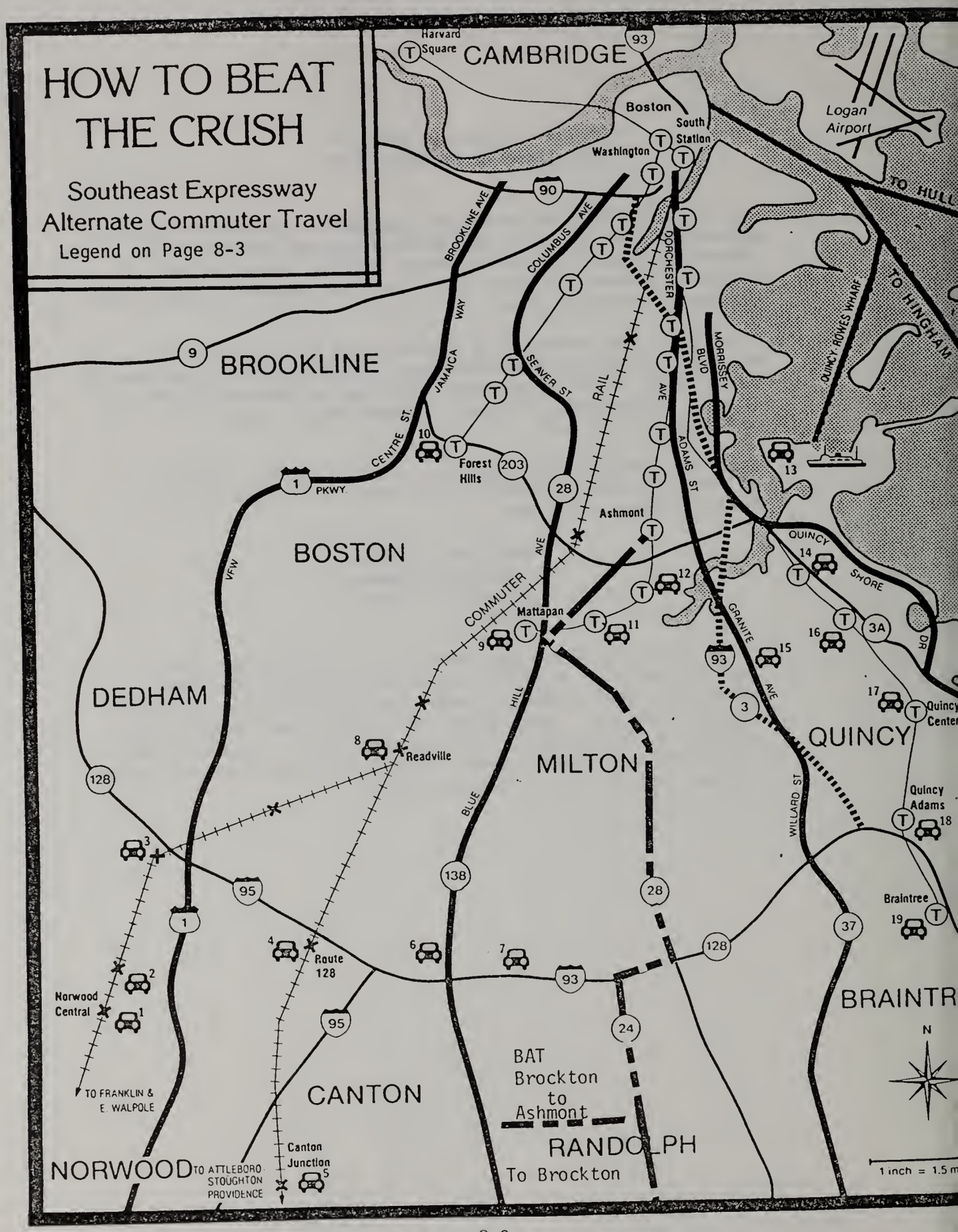
HOW TO BEAT THE CRUSH
Southeast Expressway
Alternate Commuter Travel
Legend on Page 8-3
CAMBRIDGE
Harvard Square
Boston
South Station
Washington
Logan Airport
TO HULL
TO HINGHAM
QUINCY-HOWES WHARF
BROOKLINE
BOSTON
DEDHAM
MILTON
QUINCY
BRAINTR
CANTON
RANDOLPH
NORWOOD
BROOKLINE AVE
COLUMBUS AVE
DORCHESTER
JAMAICA WAY
SEAVER ST
RAIL
MORRISSEY BLVD
ADAMS ST
CENTRE ST.
PKWY.
VFW
COMMUTER
AVE
BLUE HILL
GRANITE AVE
WILLARD ST
QUINCY SHORE DR
Forest Hills
Ashmont
Mattapan
Readville
Route 128
Norwood Central
Quincy Center
Quincy Adams
Braintree
TO FRANKLIN & E. WALPOLE
TO ATTLEBORO STOUGHTON PROVIDENCE
Canton Junction
BAT Brockton to Ashmont
To Brockton
N
1 inch = 1.5 m

LEGEND

I-93 (SOUTHEAST EXPRESSWAY) under construction

Four possible alternate routes

Commuter Rail
For detailed schedules or other information call the MBTA at **1-800-882-1220**
Service will be increased on all lines.

MBTA Rapid Transit, Buses and Trolleys
Orange Line Service to Forest Hills. Red Line Service to Ashmont and Mattapan, Braintree via Quincy. Call the MBTA for more information at **722-3200** or **1-800-392-6100.** For information on the T Pass Program, call **722-5218.**

The MBTA also provides local bus service on twenty routes in the South Shore area. For schedule and route information call the numbers above. "Feeder bus" service to rapid transit and commuter rail stops is listed on the reverse side of this map.

Commuter Boats

Hingham to Boston.	Service . . . . .
	Mass. Bay Lines 749-4500
	Boston Harbor Commuter Service 599-7620
Hull to Boston:*	Bay State Provincetown Steamship Co. 723-7800

*Summer service available to Nantasket (bicycles accommodated)

Park and Ride Lots
For more information on existing or future parking facilities, call the MDPW at 973-7395 See reverse side of this map for additional sites.

1 Norwood Central (Rail)
Railroad Ave.

2 Norwood Depot (Rail)
Washington St.; Lenox St.

3 Islington (Rail)
Carroll St.

4 Canton (Rail)
Route 128 @ RR Station

5 Canton Junction (Rail)
Sherman St.; Jackson St.

6 Canton
Rte 138/128 @ MDC Lot

7 Milton
Houghton's Pond (Ponkapoag)

8 Readville (Rail)
Hyde Pk. Ave.; Milton St.

9 Mattapan (T Red Line)
River St. @ Blue Hill Ave.

10 Forest Hills (T Orange Line)
Arborway @ Washington St.

11 Milton (T Red Line)
Adams St.

12 Butler (T Red Line)
Butler St. @ Branchfield St.
Butler St. @ Huntoon St.

13 Quincy (Commuter Boat)
Marina Bay (Squantum)

14 North Quincy (T Red Line)
Hancock St.
@ W. Squantum
Newport Ave.
@ W. Squantum St.

15 Milton
I-93/Granite Ave. @ Exit 21

16 Wollaston (T Red Line)
Beal St. @ Greenwood Ave.

17 Quincy Center (T Red Line)
Hancock St. or Upland Road
@ Dimmock St.

18 Quincy Adams (T Red Line)
Penn St. @ Center St.

19 Braintree (T Red Line)
Ivory St. @ Union St.

Source: MAPC, MDPW, MBTA and Caravan

BAT Express Service from Brockton and Avon to Ashmont T Red Line Station. For detailed fare and schedule information please see pages or call 580-1170.

MASSACHUSETTS DEPARTMENT OF PUBLIC WORKS 1990

PARK & RIDE LOTS

(South of Boston)

	TOWN	LOCATION	CAPACITY	BUS SERVED	AVE* DAY OCC
1	Abington	Rt. 18 @ Lincoln Blvd.	40	Bus	
2	Barnstable	Rt. 6/132	225	Bus	198
3	Bourne	Rt. 3@ Sagamore Circle	400	Bus	242
4	Bridgewater	Rt. 24/104	60		30
5	Canton	Rt. 138/128	100	Bus	53
6	Freetown	Rt. 24 @ Gramp Dean Rd.	30		20
7	Harwich	Rt. 6/124	75		
8	Hingham	Rt. 3A @ Hingham Shipyard	404 (679)**	Boat/Bus	475(750)**
9	Kingston	Rt. 3 @ 3A/53	100	Bus	87
10	Mattapoisett	Rt. 6 @ North St.	25		
11	Milton	Granite Ave. @ I-93	225	Bus	15
12	New Bedford	I-195 @ Cogeshall St.	20		5
13	New Bedford	Rt. 6/140 @ Kings Hwy.	130	Bus	100
14	Pembroke	Rt. 3/139	85		13
15	Plymouth	Rt. 3 @ Cherry St.	130(280)**	Bus	122(275)**
16	Plymouth	Rt. 3 @ Long Pond Rd.	65+	Bus	12
17	Rockland	Rt. 3/228	450	Bus	410
18	Somerset	I-195/Rt. 103	60		
19	Somerset	Rt. 6/138	76		
20	Stoughton	Rt. 139 @ Turnpike St.	75	Bus	5
21	Taunton	Rt. 24/140	60		55
22	Wareham	Rt. 25/6/28	125	Bus	
23	West Bridgewater	Rt. 106 @ Elm Sq.	40	Bus	53
24	West Bridgewater	Rt. 24/106	130	Bus	90

*Average Daily Occupancy

**Number in ( ) indicates capacity/occupancy when contiguous lots (i.e. other public or private) are included

NOTE: There are numerous additional locations where commuters park, such as shopping centers, theater & church lots, and schools. Some of these are available through an agreement with a servicing Bus Carrier, others through the benevolence of individual parking lot owners. Information on these locations may be available from Bus Carriers.

Commuter Park and Ride Lots
As of 6/86

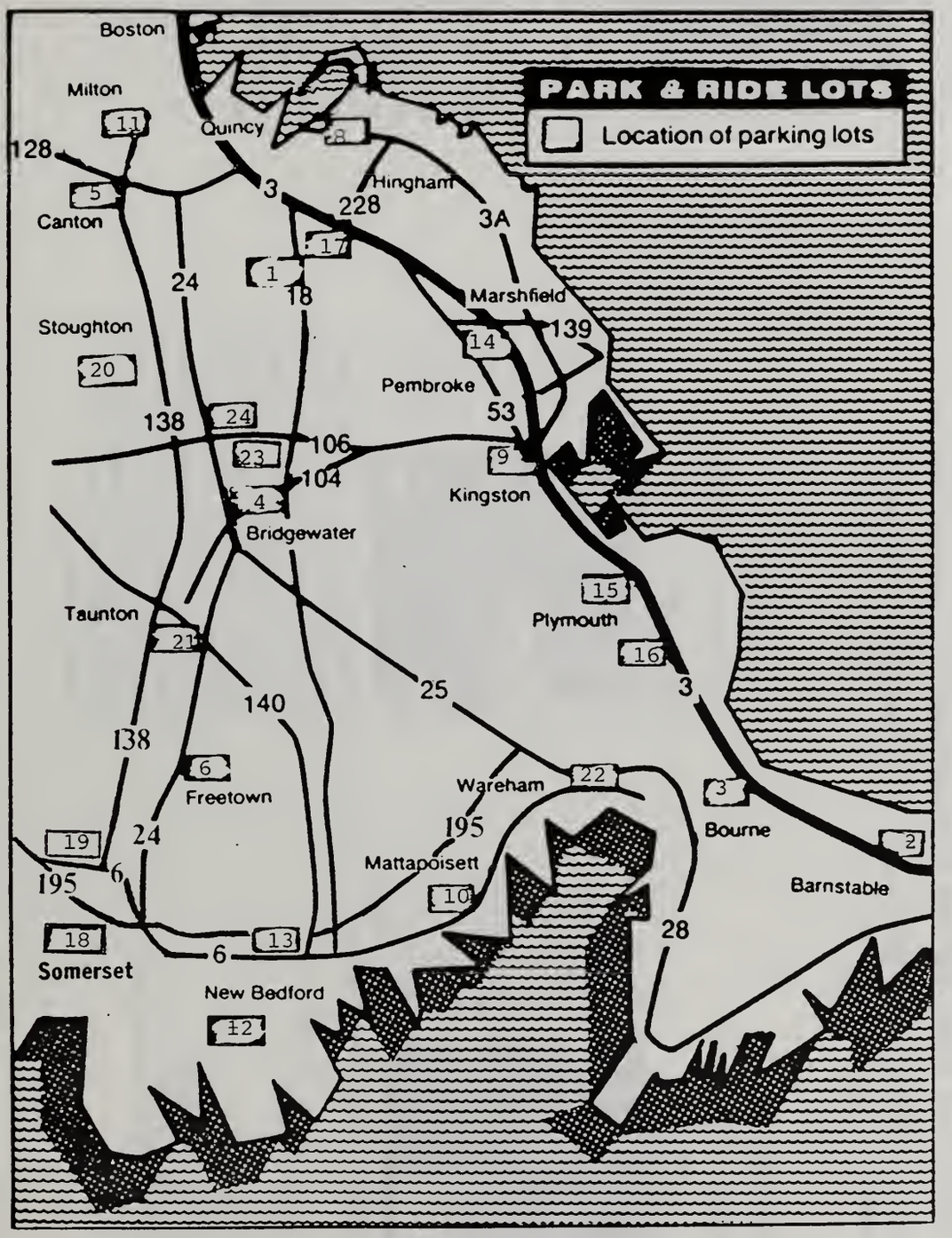

CARAVAN FOR COMMUTERS, INC.
227-POOL
1-800-248-5009

If you feel as though getting to your job is like working overtime, put CARAVAN for Commuters, Inc. to work for you.

With our assistance you'll discover a variety of commute options to driving alone.

Commuter Information Services

One call to CARAVAN puts our team to work. You'll get up-to-the-minute comprehensive information on transportation options which meet your specific needs.

Call CARAVAN for complete information about:

- MBTA rapid transit, bus, and commuter rail service
- Carpools
- Vanpools
- Private carrier bus service
- Commuter boat service
- Park & Ride lot locations
- Construction project updates and travel routes

Vanpool Administration Services

CARAVAN's vanpool fleet is hard at work all over Massachusetts. And it's growing to meet more commuters' demands every day.

Thousands of riders have found that vanpools give them a reliable, inexpensive ride to work. Vanpools consist of 12-15 commuters who share the same work trip. Joining a vanpool means you can relax and enjoy a chauffeured ride to work each day, or drive a van and commute for free. Through CARAVAN's multi-vendor program, commuters can choose from a variety of vehicle styles and luxury options in addition to a comprehensive maintenance and insurance package.

RideSource:

The Transportation Matching Network

Join the RideSource network to get in contact with commuters and vanpool groups in your area. Complete the registration card, or call CARAVAN and speak with one of our Information Specialists to learn about all the efficient, cost-effective transportation options in your area.

Once we have your registration information, CARAVAN will place your name in our database to match you with other RideSource subscribers who share your commute. In just a few days, you'll receive a free transportation matchlist detailing all your options. Your list will include the names and telephone numbers of other commuters; just call them to set up your own carpool or start a vanpool. Your information will remain in our database for six months so that others may contact you in the same manner.

So, call CARAVAN at **227-POOL** (inside the Boston area) or **1-800-248-5009** (outside the metropolitan area) to discover your commuter transportation options.

And remember, CARAVAN's services are all offered free of charge to commuters throughout Massachusetts.

You'll see. It really is a better way to work.

IX. Boston-Cape Cod
Bikeway

The Old Colony Planning Council District

Boston To Cape Cod Bikeway

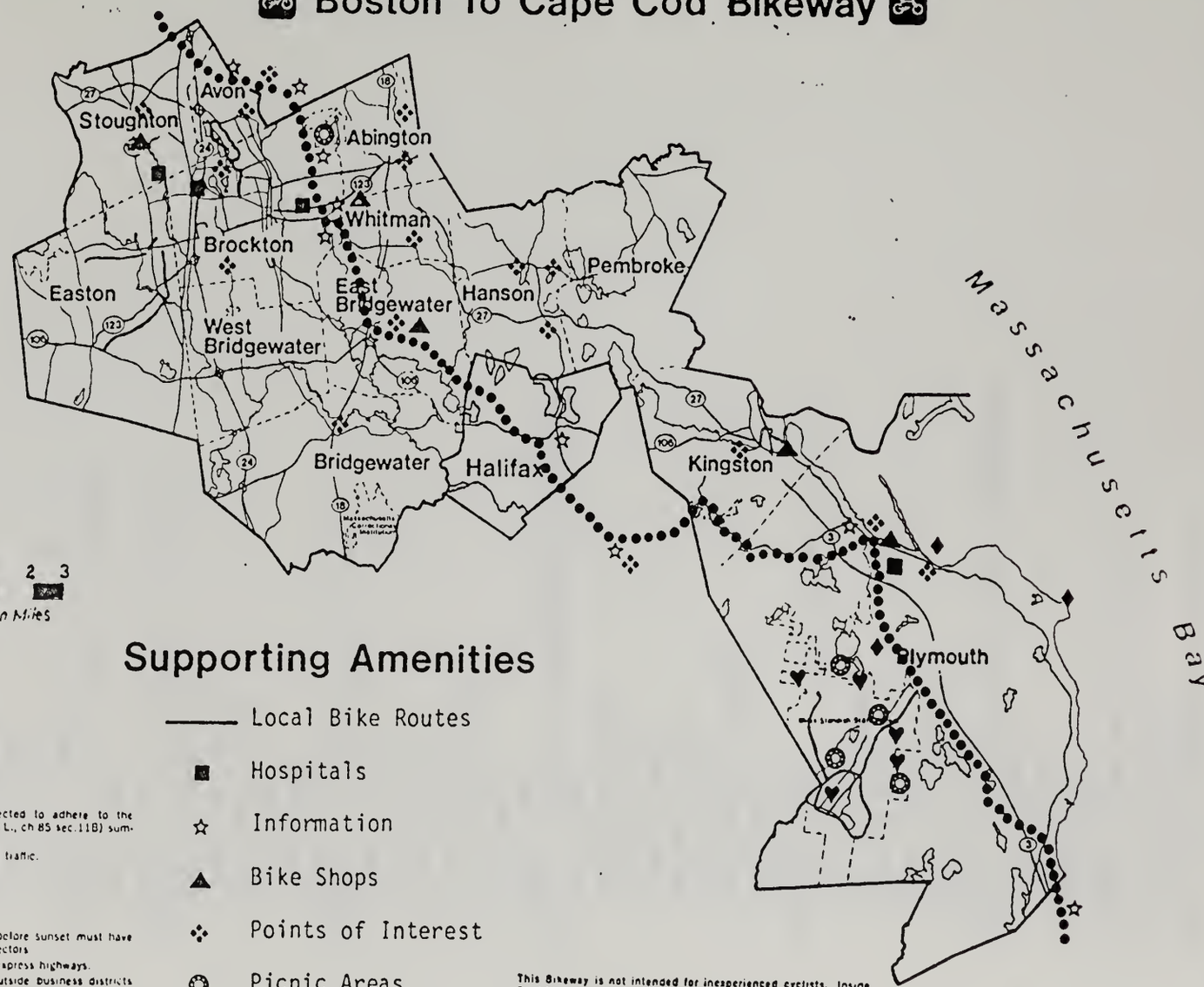

Supporting Amenities

- Local Bike Routes
- Hospitals
- Information
- Bike Shops
- Points of Interest
- Picnic Areas
- Swimming
- Camping

All cyclists on the route are expected to adhere to the Massachusetts Bicycle Safety Law (G.L., ch 85 sec.11B) summarized here.

- Ride on the right with the flow of traffic.
- Ride single file
- Obey all traffic signs and signals
- Signal by hand for turns.
- Yield right of way to pedestrians.
- Bikes ridden after sundown and before sunset must have front, rear, side and pedal reflectors
- Do not ride on limited access or express highways.
- Cyclists may ride on sidewalks outside business districts except in the following communities on the route: Milton, Brockton and Provincetown. (On the Islands check for bike rules.)

This Bikeway is not intended for inexperienced cyclists. Inside Rt. 128 it follows busy city streets and requires experience with urban cycling conditions. It is urged that no one under 15 years of age attempt to ride all or portions of this route without experienced adult supervision.

Streets Used for the Boston to Cape Cod Bikeway, (In The OCPC Region)

The recommended alignment follows this route:

Avon - from Stoughton to Holbrook
- North Main Street
- East High Street

Holbrook - from Avon to Brockton
- High Street
- Spring Street
- South Street
- Linwood Street

Brockton - from Holbrook to East Bridgewater
- Boundary Street
- North Quincy Street
- Quincy Street
- Crescent Street
- West Crook Street
- Alger Street

East Bridgewater - from Brockton to Halifax
- Winter Street
- Elm Street
- North Central Street
- Central Street
- Chestnut Street
- Bridge Street
- Crescent Street
- Washington Street
- Pond Street

Halifax - from East Bridgewater to Plympton
- Pond Street
- Elm Street
- Old Plymouth Street
- Plymouth Street
- Carver Street
- South Street
- Franklin Street

Plympton - from Halifax to Kingston
- Center Street
- Plamer Road
- Main Street
- Mayflower Street
- Colchester Street
- Brook Street

Kingston - from Plympton to Plymouth
- Elm Street
- Pond Street

Plymouth - from Kingston to Plymouth
- Plympton Road
- Summer Street
- South Street
- Long Pond Road
- Hedges Pond Road
- Route 3A

Bourne - from Plymouth to Canal
- 3A
- Scusset Beach Road

X. Municipal Airports

AIR TRANSPORTATION

There are three airfields located in the Old Colony Region: Plymouth, Hanson and Halifax Airports. All three are vastly different in type, size and kinds of planes accommodated.

Plymouth airport constitutes the only public airfield. The airfield contains two paved runways, one equipped with illumination. In length, the runways span 2500 and 3500 feet. The facility contains 27 hangers and a complement of aviation fuel and repair services.

The airport functions as a general aviation facility serving private operators and individuals. The travel accommodated by the field consists predominantly of recreational and business trips. In recent years the number of take-offs and landings recorded at this site has demonstrated a marked growth. This rapid expansion coincides with a national trend of increased general aviation activity. In addition, three charter services operate out of the field.

Hanson and Halifax Airports are part of the same facility, but are two different types of airport. Hanson Airport is a private airfield with one paved, non-illuminated runway which is 1860 feet in length. The facility contains seven hangers and emergency only aviation fuel and repair services. This general aviation facility serves recreational trips, with the number of take-offs and landings varying little from year to year.

The nearly adjacent Halifax Airport is a private seaplane facility which utilizes the waters of Monponsett Pond. Dock space and mooring facilities are available, as is flight instruction. Emergency only fuel and repair services are available. As was the case at Hanson, recreational trips only are served, and traffic growth is minimal.

The locations of the Hanson and Plymouth airfields are plotted on page 10-2.

Municipal Airports in the Old Colony Region

The Old Colony Planning Council District

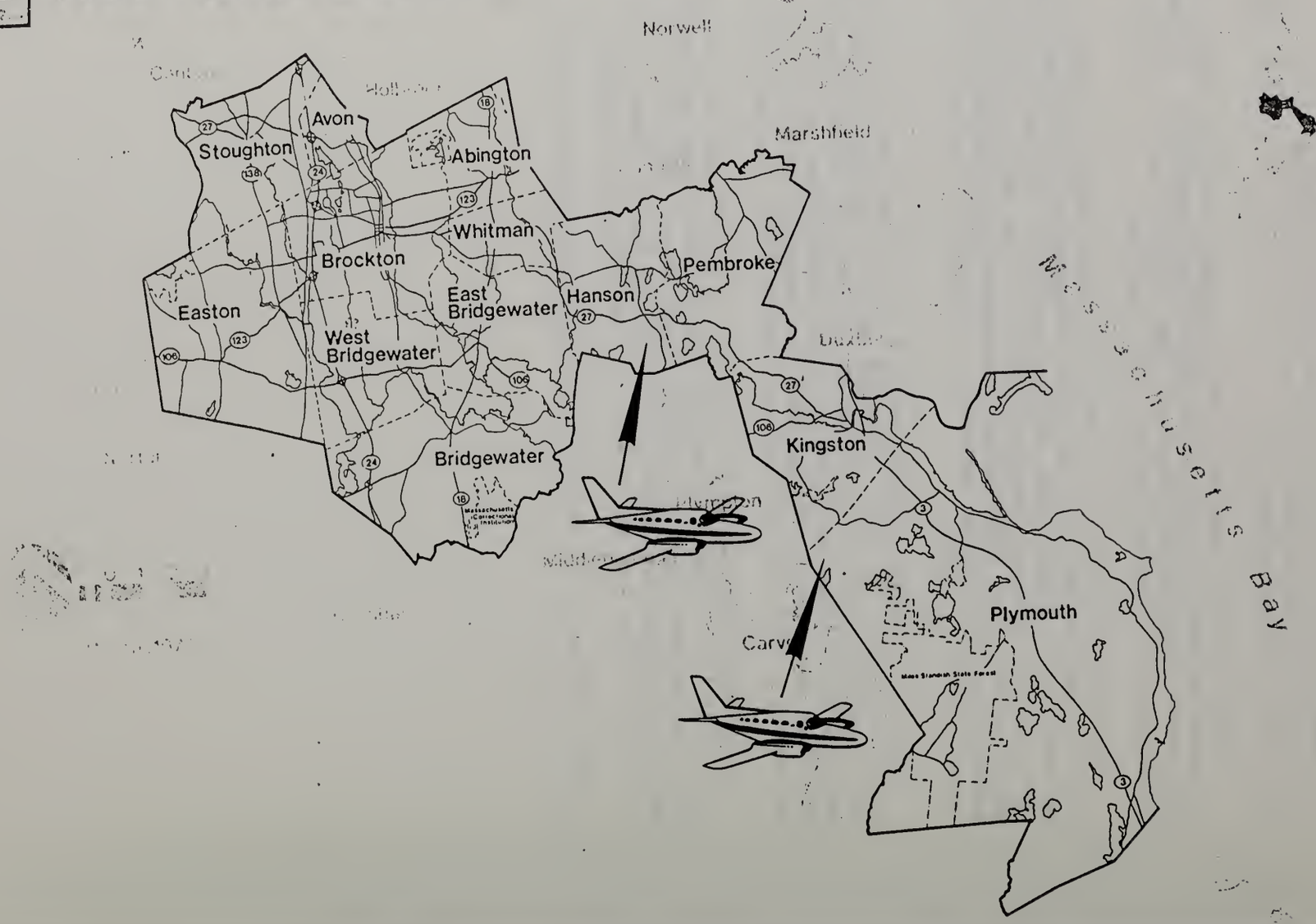

MASS. Y3.Oc1:2T68/992

TRANSIT DIRECTORY
FOR
THE OLD COLONY REGION

MARCH, 1992

GOVERNMENT DOCUMENTS COLLECTION
MAY 13 1992
University of Massachusetts
Depository Copy

THE OLD COLONY METROPOLITAN PLANNING ORGANIZATION

Old Colony Planning Council

TRANSIT DIRECTORY
FOR
THE OLD COLONY REGION

MARCH, 1992

PREPARED BY
OLD COLONY PLANNING COUNCIL
70 SCHOOL STREET
BROCKTON, MA 02401-4097

This report was prepared under grant number MA-08-0190 with the Urban Mass. Transportation Administration of the U.S. Department of Transportation.

The contents of this report reflect the views of the Old Colony MPO which is responsible for the facts and the accuracy of the data presented herein. The contents do not necessarily reflect the official views or policy of the Department of Transportation. This report does not constitute a standard, specifications or regulation.

THE TRANSIT DIRECTORY FOR THE OLD COLONY REGION was prepared by the following members of the Old Colony Planning Council staff under the supervision of Pasquale Ciaramella, Transportation Planning Supervisor and the direction of Daniel M. Crane, Executive Director.

Timothy J. Kochan, Transportation Planner	- research, writing
Joanne E. Smith, Secretary	- typing
Thomascyne King, Secretary	- typing

OLD COLONY PLANNING COUNCIL

OFFICERS

President	John F. Lenox	Plymouth
Secretary	James A. Kassos	Brockton
Treasurer	John G. Mather	Halifax

COMMUNITY	DELEGATES	ALTERNATES
Abington	A. Stanley Littlefield	John E. Walsh
Avon	John J. DeMarco	Timothy Daigle
Bridgewater	Anthony P. Anacki	
Brockton	James Kassos	Abraham Rysman
East Bridgewater	Robert W. Smith	David A. Johnson
Easton	Richard H. Chase	Jeanmarie Kent
Halifax	John Mather	John N. Mulready, Jr.
Hanson	Robert Overholtzer	Philip Lindquist
Kingston	Eugene Creedon	
Pembroke	Gerard W. Dempsey	
Plymouth	John F. Lenox	Lee Hartmann
Plympton		David Fiske
Stoughton	Joseph Landolfi	Stanley Zoll
W. Bridgewater	Eldon F. Moreira	Steven DeLuca
Whitman	Fred Gilmetti	John Yaney

THE COUNCIL STAFF

Daniel M. Crane	Executive Director
Pasquale Ciaramella	Trans. Planning Supervisor
Patricia M. Goggin	AAA Administrator
Bruce G. Hughes	Planner
Thomascyne King	Secretary
Timothy J. Kochan	Planner
Patricia McSherry	Nutritionist/Asst. Ombudsman Prog. Dir.
Deborah Rosenthal	Ombudsman Supervisor
Sue Ryan	Ombudsman Program Director
Alice C. Shepard	Fiscal Officer
Joanne E. Smith	Secretary
Norman Sorgman	Asst. Ombudsman Program Director
Mark Sullivan	Planner
Jacqueline Surette	Grants Monitor
James R. Watson	Comprehensive Planning Supervisor
Linda Wild	AAA Planner/Grants Manager

Table of Contents

		PAGE
I.	Introduction	
II.	Bus and Rail Carrier Routes in the OCPC Region by Town	
III.	Transit Carriers Serving The Old Colony Region	
IV.	Frequency of Available Service in the OCPC Region by Carrier	
V.	Town Maps of Bus and Rail Routes	
	Abington	5-1
	Avon	5-2
	Bridgewater	5-3
	Brockton	5-4
	Easton	5-5
	Kingston	5-6
	Pembroke	5-7
	Plymouth	5-8
	Plymouth Center	5-9
	Stoughton	5-10
	West Bridgewater	5-11
	Whitman	5-12
VI.	Bus/Train/Boat/Airport Schedules and Fare Information by Carrier	
	Bay State Commuter Lines, Inc.	6-1
	H & L Bloom, Inc.	6-2
	Brockton Area Transit (BAT)	6-3
	Carey's Incorporated	6-15
	Hudson Bus Lines	6-17
	Interstate Coach (See Bay State Commuter Lines, Inc.)	6-1
	MASS PORT Authority (Airport Water Shuttle)	6-16
	MBTA Commuter Rail (Stoughton)	6-18
	MBTA Bus Lines #230 (Quincy Center - Brockton Line)	6-24
	MBTA Bus Lines #240 (Avon Line - Ashmont)	6-26
	MBTA Commuter Boat Service (Hingham)	6-28
	Plymouth and Brockton Bus Service	6-30
	Plymouth Rock Trolley Company	6-36
VII.	Special Needs, Taxi and Airport Limousine Transportation Services	
	A. Public Non Profit Para - Transit Service	7-1
	B. Special Services For Statewide Transportation Access Pass Holders	7-5
	C. Private Non Profit Para-Transit Service	7-12
	D. Private For Profit Transit Service	7-12
	E. Limousine and Special Airport Transportation Carriers	7-14
	F. Taxi Service	7-17
VIII.	Commuter Parking Lots and Southeast Expressway Alternate Commuter Travel	8-1
	Caravan for Commuters, Inc.	8-6
IX.	Boston-Cape Cod Bikeway	9-1
X.	Municipal Airports	10-1

I. INTRODUCTION

Introduction:

An obstacle to the use of Mass Transportation is frequently the lack of information that the public has concerning these services. The Old Colony Planning council has again updated its Transit Directory to provide the public with information on available mass transportation alternatives in the region. This Directory includes detailed maps of all areas served by mass transit and maps of commuter parking lot sites. Comprehensive schedule and fare information for carriers serving the region as of, February, 1992 is also included.

Public and private mass transportation remains an efficient means of moving people from points both inside and outside of the Old Colony Region. The Brockton Area Transit Authority (BAT) serves as the predominant provider of bus transportation. BAT provides fixed route operations in the communities of Brockton, Stoughton, Avon and Bridgewater. BAT also provides a demand responsive Dial-A-Ride service in Brockton, Avon, Bridgewater, East Bridgewater, West Bridgewater and Abington for the elderly and handicapped. Several private bus companies, and the Massachusetts Bay Transportation Authority (MBTA) provide inter-regional service.

The Massachusetts Bay Transportation Authority has made great strides in providing accessible transportation. Recent improvements include "THE RIDE" program (door-to-door service for physically/mentally disabled), expansion of the lift-equipped bus fleet, planned procurement of accessible rail cars and ongoing projects to increase accessibility at rapid transit and commuter rail stations. Refer to Section VII.

All Regional Transit Authorities (RTA) currently offer reduced fares on buses for disabled individuals who qualify for special use passes. Massachusetts is the first state to have legislated a universal transportation access pass which can be utilized by handicapped individuals on all public transit systems in the Commonwealth.

The State Executive Office of Transportation and Construction (EOTC) Mobility Assistance Program (MAP) has awarded 274 lift-equipped vans to non-profit agencies statewide in the last four years. BAT plans to purchase six lift-equipped mini-buses through Fiscal Year 1994. Bat also accepted delivery of twenty-nine lift-equipped fixed route transit coaches in November, 1991 which are currently in service and are in conformance with the mandate of the Americans with Disabilities Act (ADA).

Another first-in-the-nation program is EOTC's accessible intercity bus program.

The Old Colony Rail Rehabilitation project continues to make progress in 1992. The plan calls for the reinstitution of commuter rail service from Braintree to Middleborough, Plymouth and the Greenbush section of Scituate.

Due to delays in environmental reporting, the revised timetable calls for all 3 lines to be in service in 1996.

The completion of the Southeast Expressway reconstruction in November, 1985 was welcomed by commuters. The project had successfully promoted and increased the use of alternative modes of transportation such as express buses, rail, and boat. In addition, many private bus companies and BAT had increased the daily number of bus runs to Boston. This directory presents the most up-to-date bus schedules available.

Maps of every town are provided so the reader may note the paths of the bus routes taken through that community. A code designation is used to identify the carrying company. Section VI of the report provides schedule and fare information for all bus routes. Telephone numbers, and addresses of the carriers are also included in order that companies may be contacted concerning service, pass programs, special services, etc.

Commuters located in an area not covered by transit can consider ride sharing or vanpooling. CARAVAN is a state-funded non-profit commuter services company which has formed more than 365 vanpools since 1978. CARAVAN may be contacted by calling 227-7665 or writing to CARAVAN, Suite 2180, 10 Park Plaza, Boston, MA 02116. Refer to Section VIII for further information.

As a further aid to carpoolers, the State operates commuter parking lots (park and ride) to provide convenient meeting places for carpoolers. Private bus companies also pick up and discharge passengers at selected park and ride lots. The last few years has shown a noticeable increase in the number of lots used for this purpose. This directory contains maps and updated list of these sites.

The Council believes that this Transit Directory provides valuable information on all transportation alternatives to the private passenger car. Transportation alternatives to the private automobile are actually numerous in the region. They offer many advantages when compared with some of the hassles of private auto travel. It is hoped that this directory will provide an incentive to consider and use other forms of travel. The region as a whole benefits from reduced energy consumption, air pollution and traffic congestion.

II. BUS AND RAIL CARRIER ROUTES IN THE OCPC REGION BY TOWN

SECTION II

TRANSIT AND PARATRANSIT CARRIERS IN THE OCPC REGION BY TOWN

	Schedule Page	Route Map Page
ABINGTON		
Carey's Bus - Whitman, Abington to Rockland, South Braintree, South Shore Plaza, South Station	6-15	5-1
DIAL-A-BAT (Elderly/Handicapped)	7-1	
AVON		
BAT Route 12 - Brockton, Avon to Ashmont MBTA Red Line Station	6-12	5-2
MBTA Bus - Avon Square to Ashmont MBTA Red Line Station (Route #240)	6-26	5-2
BRIDGEWATER		
Bay State Commuter Lines - Middleboro, Bridgewater, West Bridgewater to South Station Boston	6-1	5-3
BAT - Bridgewater State College Campus Shuttle	6-14	5-3
European Coach Limited	7-15	5-3
DIAL-A-BAT (Elderly/Handicapped)	7-1	
Park Transportation Co., Inc.	7-12	
BROCKTON		
BAT Route 1 Montello via N. Main	6-6	6-5
BAT Route 2 South Plaza via Campello	6-6	6-5
BAT Route 2A South Plaza via Grafton & Copeland	6-6	6-5
BAT Route 3 VA Hospital via Belmont	6-6	6-5
BAT Route 4 Westgate via Pleasant	6-6	6-5
BAT Route 4A Westgate Mall via N. Warren	6-6	6-5
BAT Route 5 Brockton Hospital via Centre	6-6	6-5
BAT Route 6 Massasoit via Crescent	6-6	6-5
BAT Route 8 Perkins & Carl via Warren	6-6	6-5
BAT Route 9 Pearl via W. Elm & Belmont	6-6	6-5
BAT Route 10 Lisa & Howard via N. Quincy	6-6	6-5
BAT Route 11 Cary Hill & the Village	6-6	6-5
BAT Route 14 Stoughton via Westgate	6-11	6-10
BAT Route MM Mini-Maller (Westgate)	6-10	6-9
BAT Route 12 Ashmont c/w MBTA Red Line via Avon	6-12	5-2
MBTA Bus - Brockton and Holbrook City Line to Quincy Center Red MBTA Line (Route #230)	6-24	5-4

TRANSIT AND PARATRANSIT CARRIERS
IN THE OCPC REGION BY TOWN (cont'd.)

	Schedule Page	Route Map Page
Plymouth & Brockton Bus Co. - Brockton BAT Terminal, Westgate Mall to Boston Greyhound Terminal, South Station (#2458)	6-35	5-4
DIAL-A-BAT (Elderly/Handicapped)	7-1	
Transportation Unlimited (limousine)	7-15	
Ultra Limousine, LTD	7-15	
Charles Limousine	7-15	
EAST BRIDGEWATER		
DIAL-A-BAT (Elderly/Handicapped)	7-1	
EASTON		
Interstate Coach - Easton, Stoughton to South Station Boston	6-1	5-5
BAT Route 9 - Brockton to Stonehill College via W. Elm and Belmont	6-6	5-5
H & L Bloom, Inc. - Michelson's Farm at the intersection of Route 106 & 138 Easton to Boston Trailway Terminal	6-2	5-5
Park Transportation Co., Inc.	7-12	
HALIFAX		
H.T. Drummond, Inc. Van Service	7-13	
KINGSTON		
Plymouth & Brockton - From Tura's Pharmacy (#2451) and Kingsbury Plaza to Boston Greyhound Terminal and South Station	6-33	5-6
South Shore Community Action Council	7-12	
Park Transportation Co., Inc.	7-12	
PEMBROKE		
Plymouth & Brockton - From Route 53 & 139 (#2455) or	6-32	5-7
Pembroke Center (#2459) to Boston Greyhound Terminal and South Station	6-33	5-7
South Shore Community Action Council	7-12	
Park Transportation Co., Inc.	7-12	
PLYMOUTH		
Plymouth & Brockton - Hyannis, No. Plymouth, Kingston, Rockland to Boston South Station, Greyhound Terminal and Logan Airport (#2451)	6-33	5-8
Park Transportation Co., Inc.	7-12	

TRANSIT AND PARATRANSIT CARRIERS
IN THE OCPC REGION BY TOWN (cont'd.)

	Schedule Page	Route Map Page
Plymouth & Brockton - P&B Terminal, Industrial Park, Jabez Corner, Plymouth Center, No. Plymouth, Kingston Pembroke to Boston Greyhound Terminal, South Station and Logan Airport (#2455)	6-32	5-8
Plymouth Rock Trolley Co. - Shuttle service in Downtown Plymouth (summer only)	6-36	5-9
South Shore Community Action Council	7-12	
STOUGHTON		
MBTA Rail - From Stoughton Center to South Station	6-18	5-10
Interstate Coach - Easton, Stoughton to Boston South Station	6-1	5-10
Hudson Bus Lines - Cobbs Corner*, Canton to Mattapan	6-16	5-10
BAT Route 14 - Stoughton via Westgate & Pearl - Brockton	6-11	5-10
Classic Limousine of New England	7-14	
Regal Limousine Service	7-14	
Park Transportation Co., Inc.	7-12	
WEST BRIDGEWATER		
Bay State Bus - Middleboro, Bridgewater, West Bridgewater to South Station, Boston	6-1	5-11
Dial-A-Bat (Elderly/Handicapped)	7-1	
WHITMAN		
Carey's Bus - Whitman, Abington to Rockland, South Braintree, South Shore Plaza, South Station	6-15	5-12

*Tri-Town Shopping Center

III. TRANSIT CARRIERS ADDRESSES AND TELEPHONE NUMBERS

SECTION III

TRANSIT CARRIERS ADDRESSES AND TELEPHONE NUMBERS

Please see Section VI for complete schedule and fare information.

Carrier	Phone #'s	Location	Page
Baystate Commuter Bus Lines 1442 Main Street Brockton, MA 02401	583-2225	Brockton	6-1
H & L Bloom, Inc. 10 Oak Street Taunton, MA 02780	823-8976 822-1991	Taunton Taunton	6-2
Brockton Area Transit (BAT) 232 Main Street Brockton, MA 02401	580-1170	Brockton	6-3
Carey's Bus Lines PO Box 350 - 305 Temple Street Whitman, MA 02382	(617) 447-5555 (617) 471-4098	Whitman Quincy	6-15
Hudson Bus Lines 70 Union Street Medford, MA 02155-4695	(617) 395-8083 (617) 696-9200	Medford	6-16
Interstate Coach, Unda's Bus Service 1139 Washington Street Stoughton, MA 02072	(617) 344-2231	Stoughton	6-1
Massachusetts Bay Transit Authority (MBTA) 10 Park Plaza Boston, MA 02116			6-18
Schedules & Rtes. (Cust. Serv.)	(617) 722-3200	Boston	
Pass Program	(617) 722-5218	Boston	
Handicapped/Elderly Service	(617) 722-5123	Boston	
Commuter Rail (South Station)	1-800-882-0090	Boston	
Commuter Boat	(617) 740-1253		
Massport Authority	1-800-23 LOGAN	Boston	6-17
Plymouth & Brockton Street Railway Co. 8 Industrial Park Road Plymouth, MA 02360	746-0378	Plymouth	6-31
Plymouth Rock Trolley Co. 22 Main Street Plymouth, MA 02360	747-3419	Plymouth	6-36

SPECIAL NEEDS TRANSPORTATION SERVICE (Elderly/Handicapped)

Please see Section VII for more information

	Phone #'s	Location	Page
Dial-A-Bat Elderly/Handicapped 232 Main Street Brockton, MA 02401	584-5530	Brockton	7-1
MBTA Office for Special Needs 10 Park Plaza Boston, MA 02116	1-800-LIFTBUS 722-5415 (TTY)	Boston	7-5
Southshore Community Action Council 17R Court Street Plymouth, MA 02360	746-6874	Plymouth	7-12
Old Colony Elderly Services 231 Main Street, PO Box 1586 Brockton, MA 02401	584-8890	Brockton	7-12

TAXI SERVICES IN THE OCPC REGION 7-17

PRIVATE FOR PROFIT TRANSIT PROVIDERS

Park Transportation Co., Inc. 196 East Main Street Avon, MA 02322	580-1355	Avon	7-12
H.T. Drummond, Inc. Van Service 22 McClelland Road Halifax, MA 02328	293-6264	Halifax	7-13

LIMOUSINE AND AIRPORT TRANSPORTATION SERVICES

Classic Limousine of New England PO Box 53 Stoughton, MA 02072	344-3749	Stoughton	7-14
Green Harbor Taxi 106 Canal Street - PO Box 63 Green Harbor, MA 02041	837-1234	Marshfield	7-14
Regal Limousine Service 20 Duncan Road Stoughton, MA 02072	344-1868	Stoughton	7-14

LIMOUSINE SERVICES (cont'd)

Transportation Unlimited 66 Sinclair Road Brockton, MA 02401	586-1894	Brockton	7-15
European Coach Unlimited	697-1562	Bridgewater	7-15
Ultra Limousine, LTD	586-3112	Brockton	7-15
Charles Limousine Service	559-6330	Brockton	7-15

IV. FREQUENCY OF AVAILABLE SERVICE IN THE OCPC REGION BY CARRIER

SECTION IV

FREQUENCY OF AVAILABLE SERVICE WITHIN THE OLD COLONY REGION

Carrier	M-F Peak Period Direction Morning	Afternoon	All Day Sat.	Sun.
BAYSTATE	6 trips	6 trips	5 trips	5 trips
BLOOM	5 trips	5 trips	5 trips	5 trips
BROCKTON AREA TRANSIT				
Brockton	20-40 mins.	20-40 mins.	40 mins.	----
Stoughton	2 trips	2 trips	10 trips	----
Ashmont/Avon	15-20 mins.	15-20 mins.	40 mins.	----
Bridgewater State Campus Shuttle	15 mins.	25 mins.	----	----
CAREY'S BUS LINES	4 trips	4 trips	----	----
HUDSON BUS LINES				
Cobbs Corner, Canton-Mattapan	60 mins.	60 mins.	9 trips	----
INTERSTATE	6 trips	6 trips	5 trips	5 trips
MASSPORT (Rowes Wharf Water Shuttle)	15 mins.	15 mins.	----	----
MBTA				
Stoughton (Rail)	4 trips	4 trips	4 trips	----
Avon-Ashmont (Route #240)	20-30 mins.	20-40 mins.	60 mins.	60 mins.
Brockton/Holbrook to Quincy (Route #230)	20-25 mins.	20 mins.	60 mins.	60 mins.
Commuter Boat (Hingham - Rowes Wharf)	15 mins.	15 mins.	----	----
PLYMOUTH AND BROCKTON				
Brockton-Boston (Route #2458)	4 trips	4 trips	----	----
Hyannis-Boston (Route #2451)	12 trips	12 trips	10 trips	8 trips
Plymouth-Boston (Route #2455)	12 trips	10 trips	----	----
Pembroke Center-Boston (Route #2459)	1 trip	1 trip	----	----
PLYMOUTH ROCK TROLLEY	15 mins.	15 mins.	15 mins.	15 mins.

V. TOWN MAPS OF BUS AND RAIL ROUTES

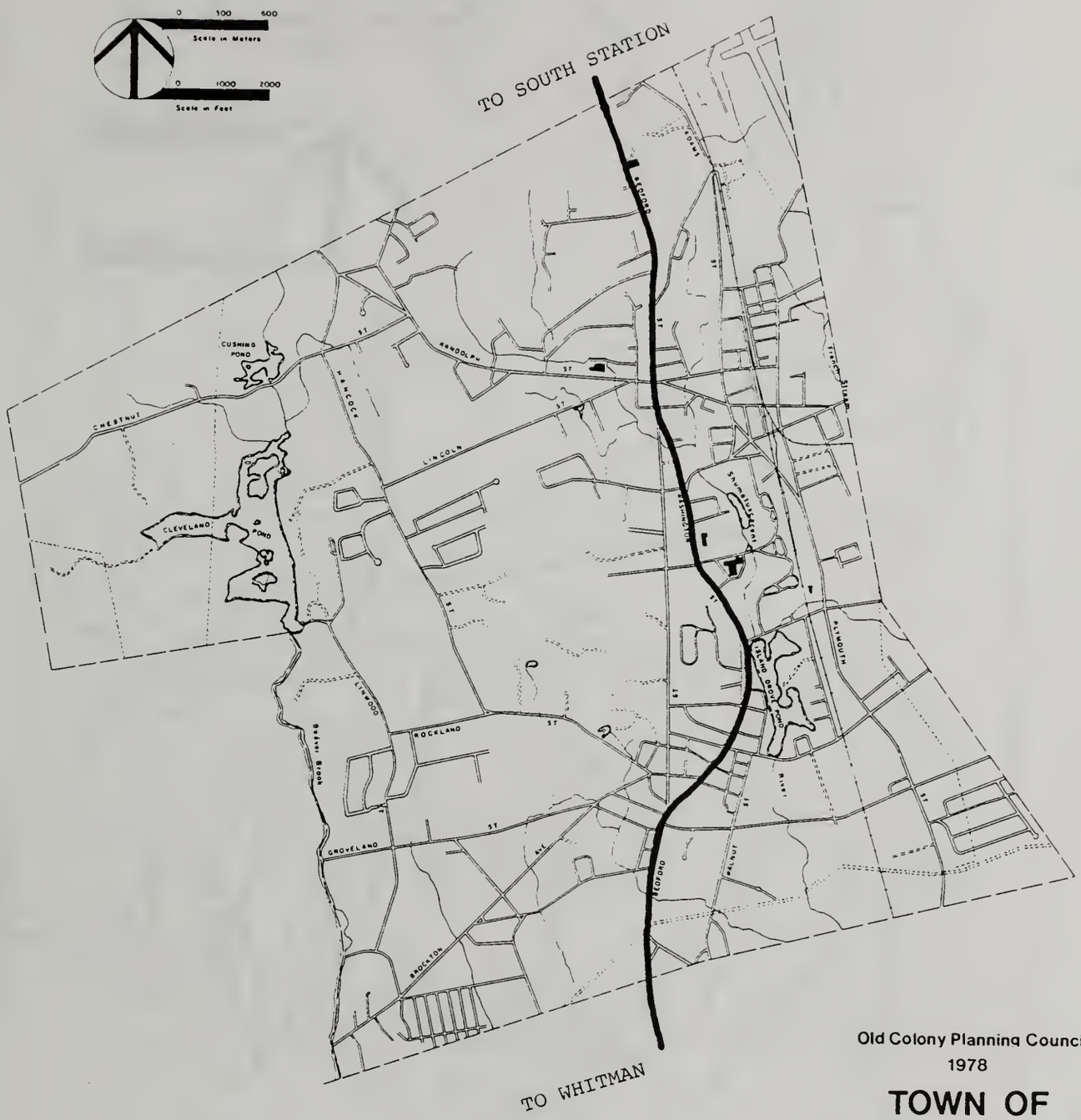

CAREY'S BUS LINES

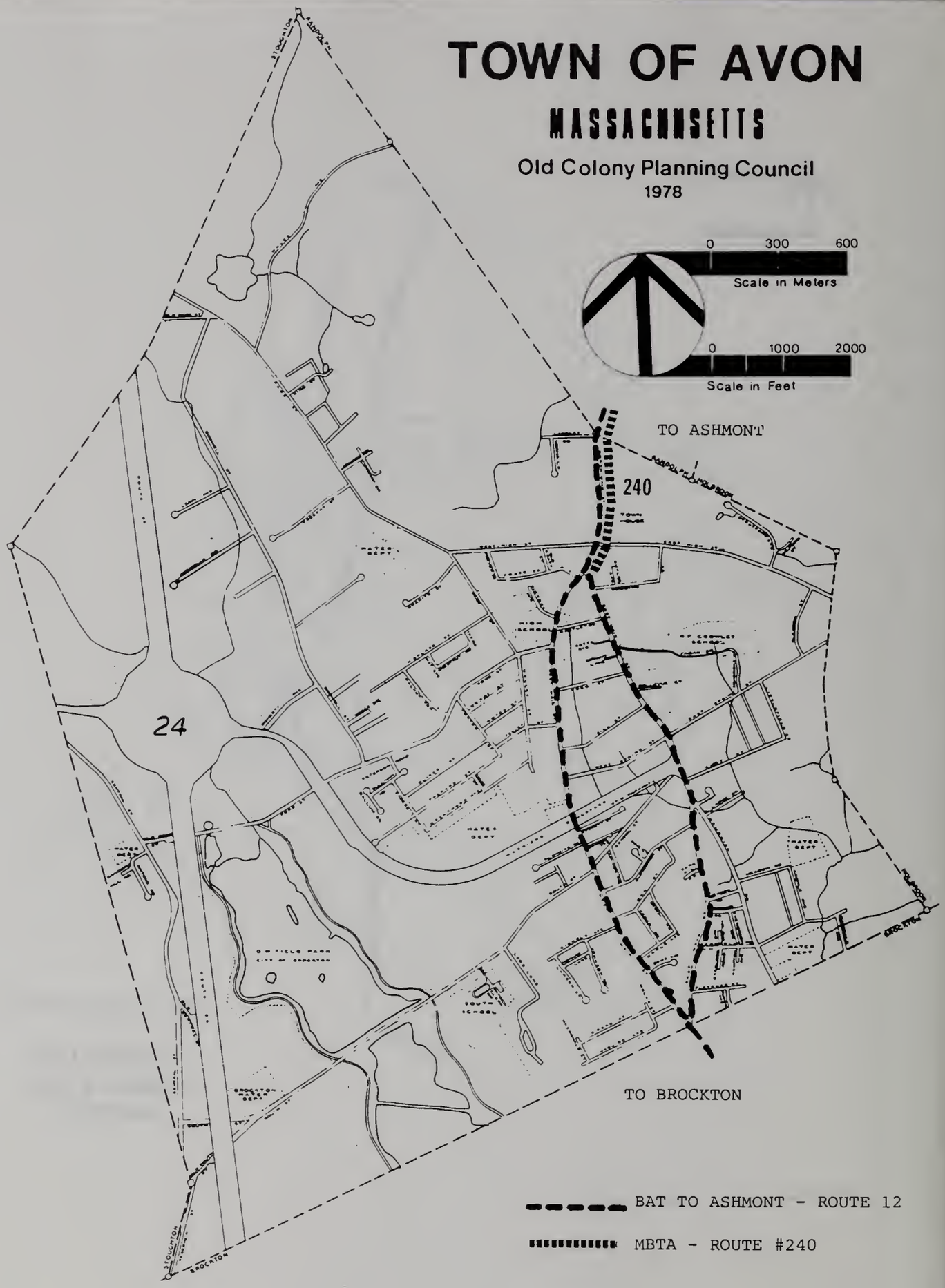
TOWN OF AVON
MASSACHUSETTS
Old Colony Planning Council
1978
0 300 600
Scale in Meters
0 1000 2000
Scale in Feet
TO ASHMONT
240
24
TO BROCKTON
BAT TO ASHMONT - ROUTE 12
MBTA - ROUTE #240

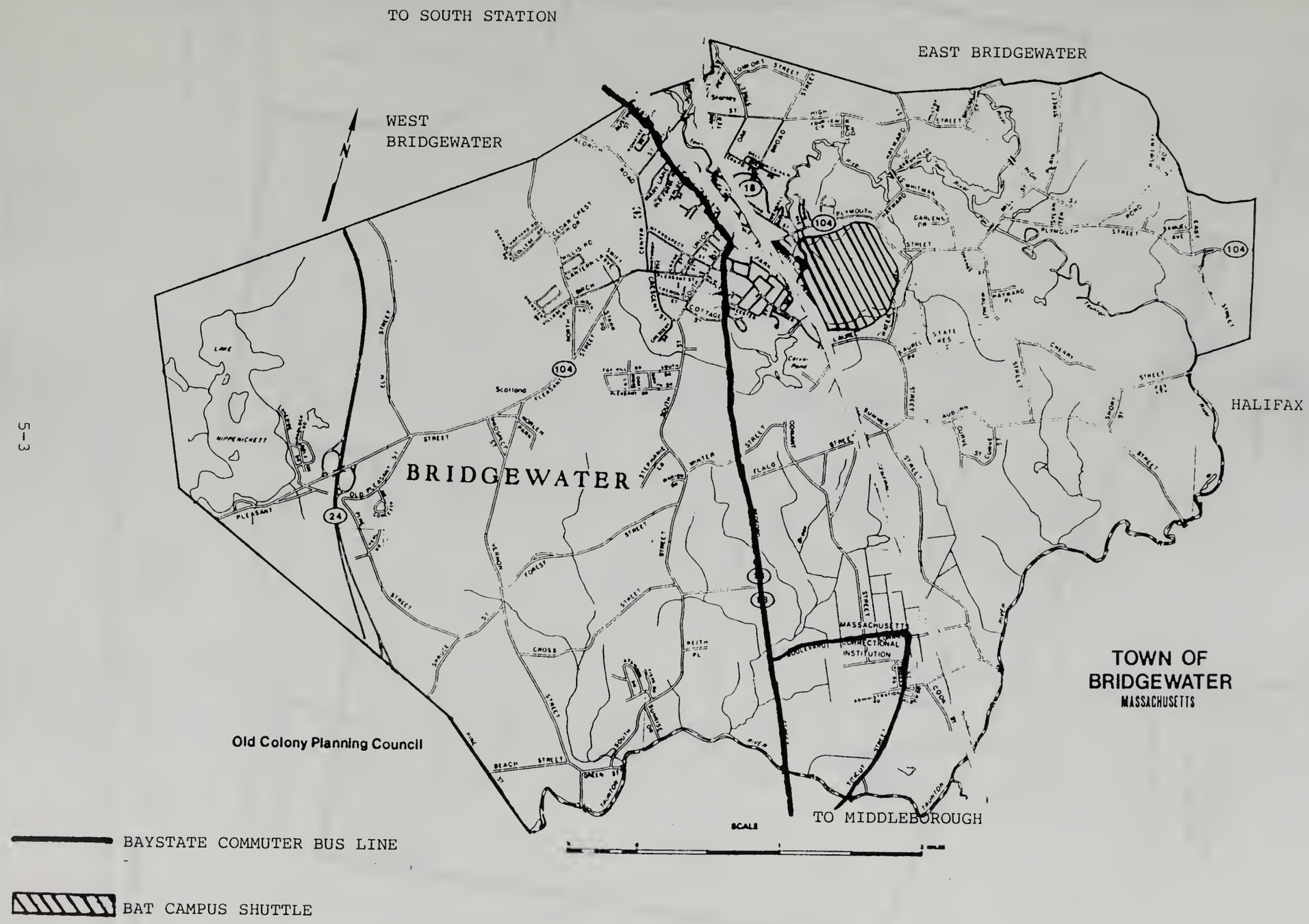
TO SOUTH STATION
EAST BRIDGEWATER
WEST BRIDGEWATER
HALIFAX
BRIDGEWATER
TOWN OF BRIDGEWATER
MASSACHUSETTS
Old Colony Planning Council
TO MIDDLEBOROUGH
MASSACHUSETTS CORRECTIONAL INSTITUTION
SCALE
BAYSTATE COMMUTER BUS LINE
BAT CAMPUS SHUTTLE

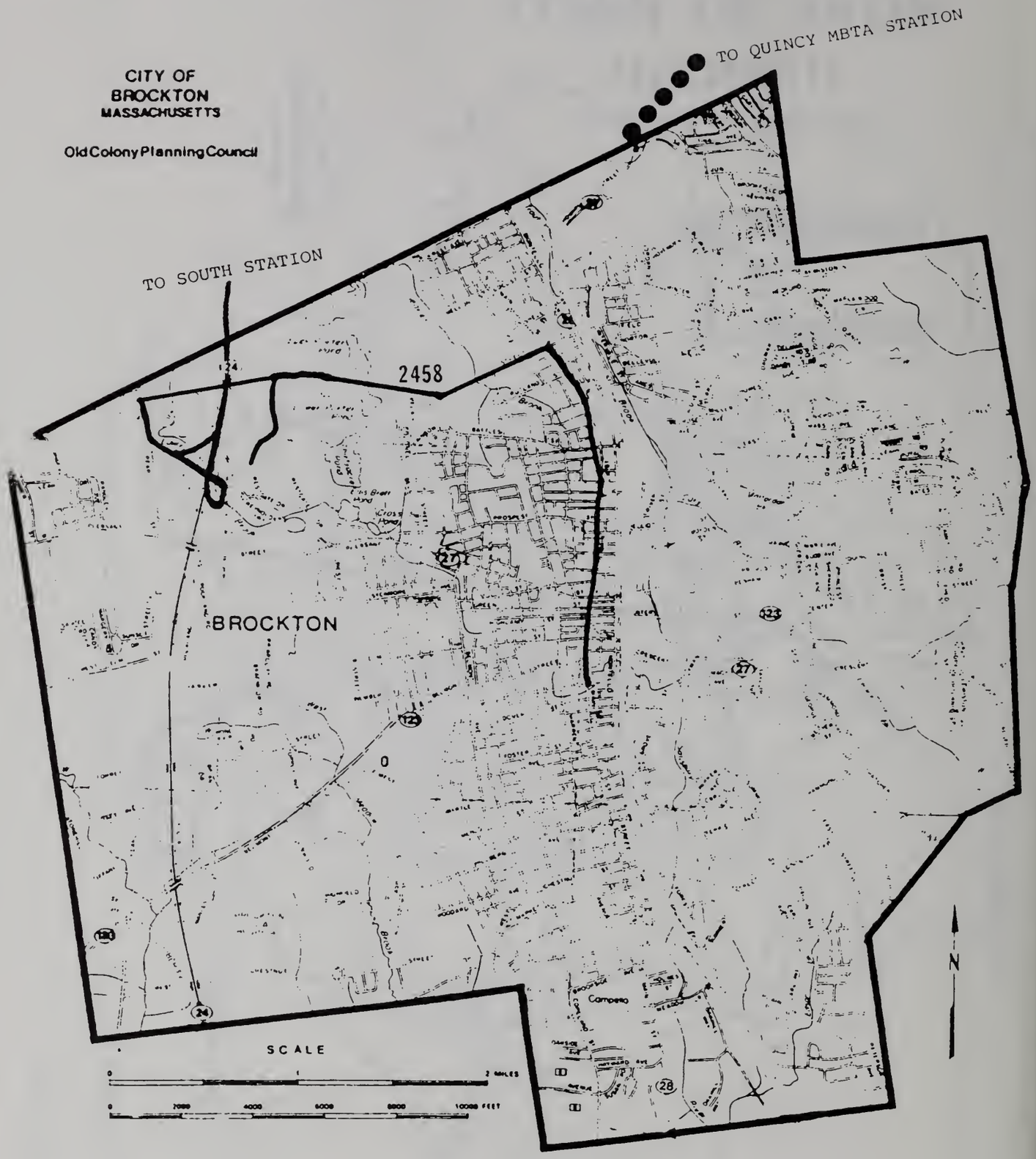

MBTA - Rt. 230

PLYMOUTH AND BROCKTON STREET RAILWAY
#2458

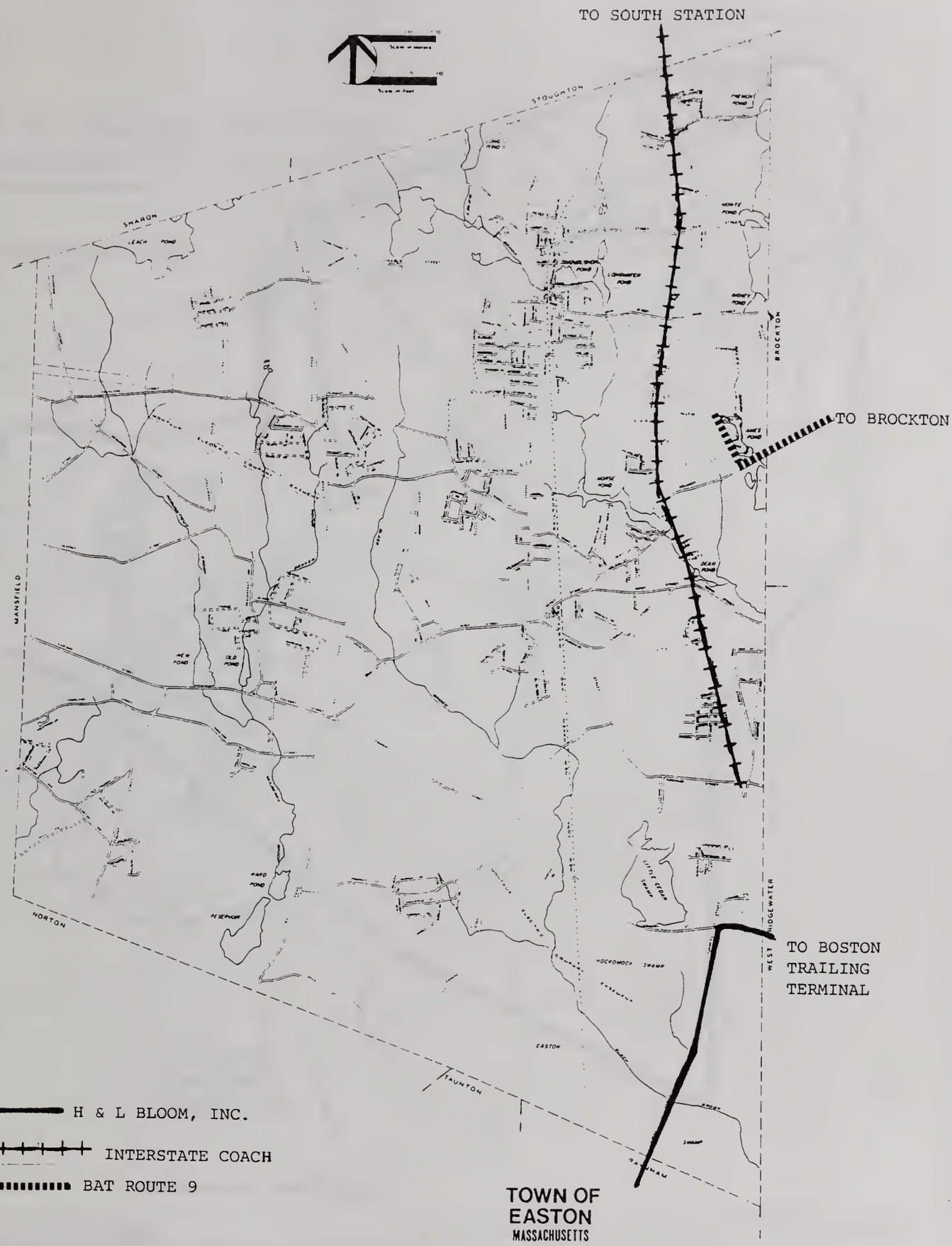

TOWN OF EASTON
MASSACHUSETTS

Old Colony Planning Council
1978

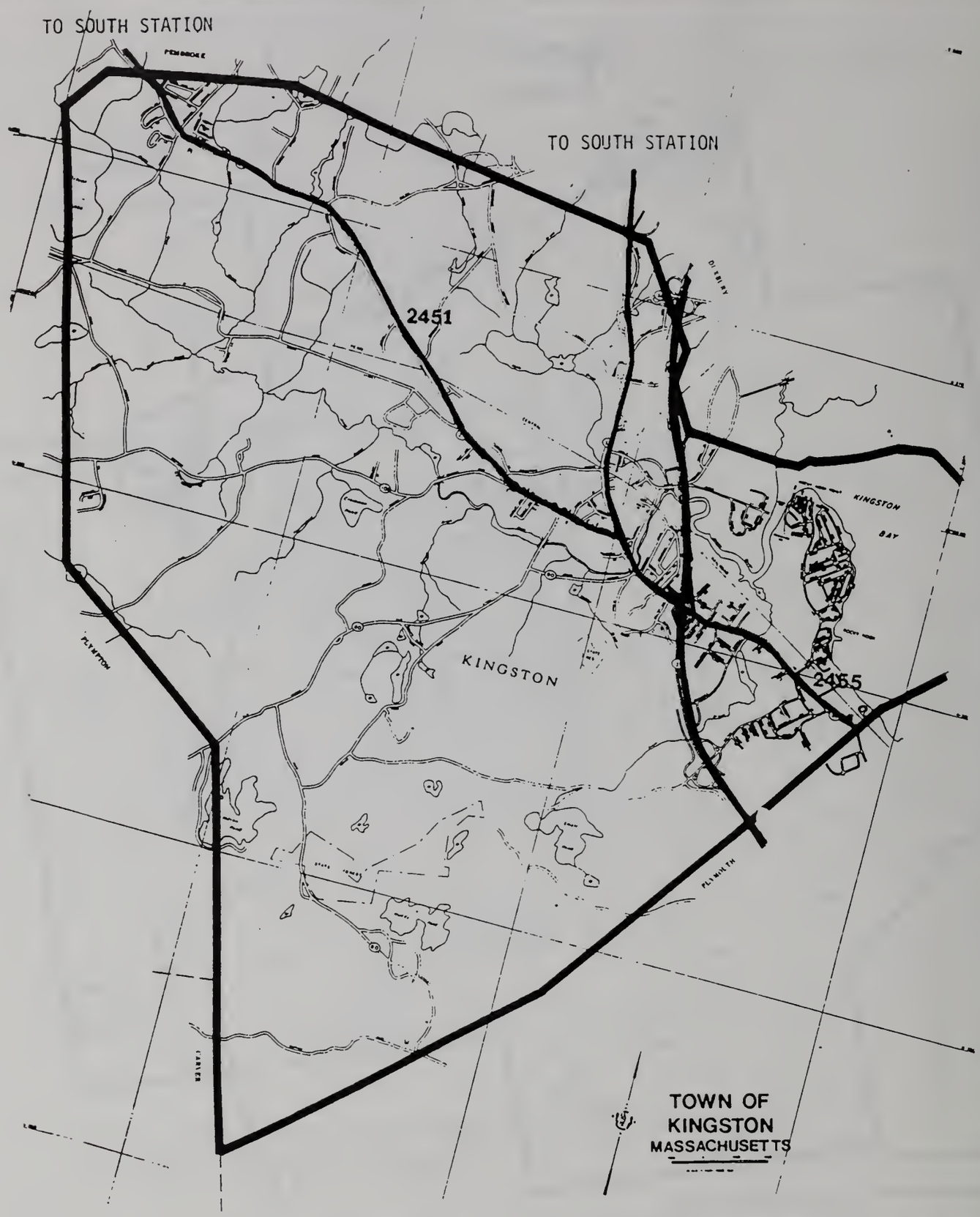

Old Colony Planning Council

PLYMOUTH & BROCKTON STREET RAILWAY CO.

THROUGH THE COURTESY OF THE MASSACHUSETTS DEPARTMENT OF PUBLIC WORKS, THIS MAP WAS PRODUCED FROM THE GENERAL HIGHWAY MAPS DATED 1975, PREPARED BY THEIR BUREAU OF TRANSPORTATION PLANNING AND DEVELOPMENT IN COOPERATION WITH THE FEDERAL HIGHWAY ADMINISTRATION.

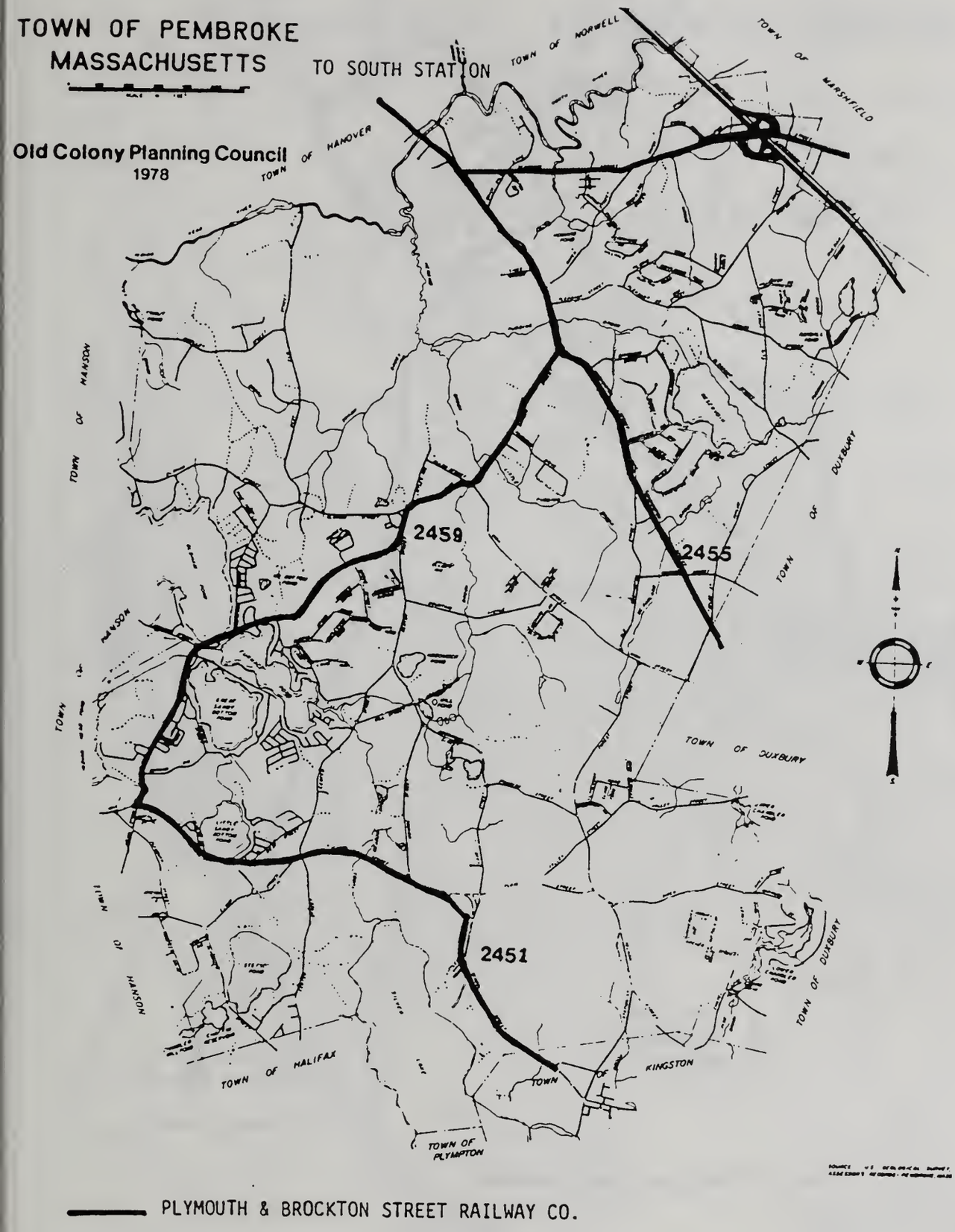
TOWN OF PEMBROKE
MASSACHUSETTS
TO SOUTH STATION
Old Colony Planning Council
1978
TOWN OF NORWELL
TOWN OF MARSHFIELD
TOWN OF HANOVER
TOWN OF HANSON
TOWN OF DUXBURY
2459
2455
2451
TOWN OF HALIFAX
TOWN OF KINGSTON
TOWN OF PLYMPTON
PLYMOUTH & BROCKTON STREET RAILWAY CO.

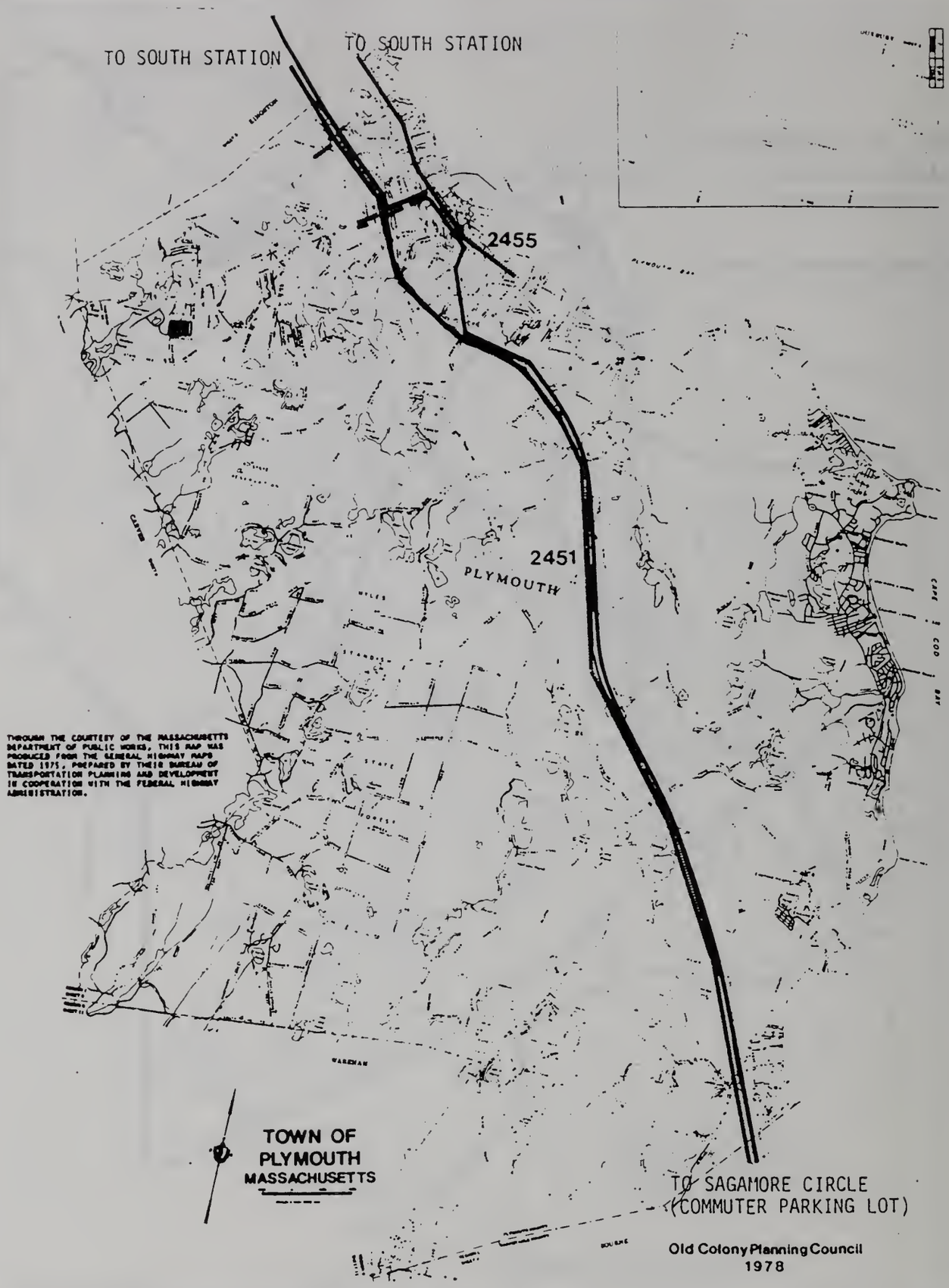

PLYMOUTH & BROCKTON STREET RAILWAY

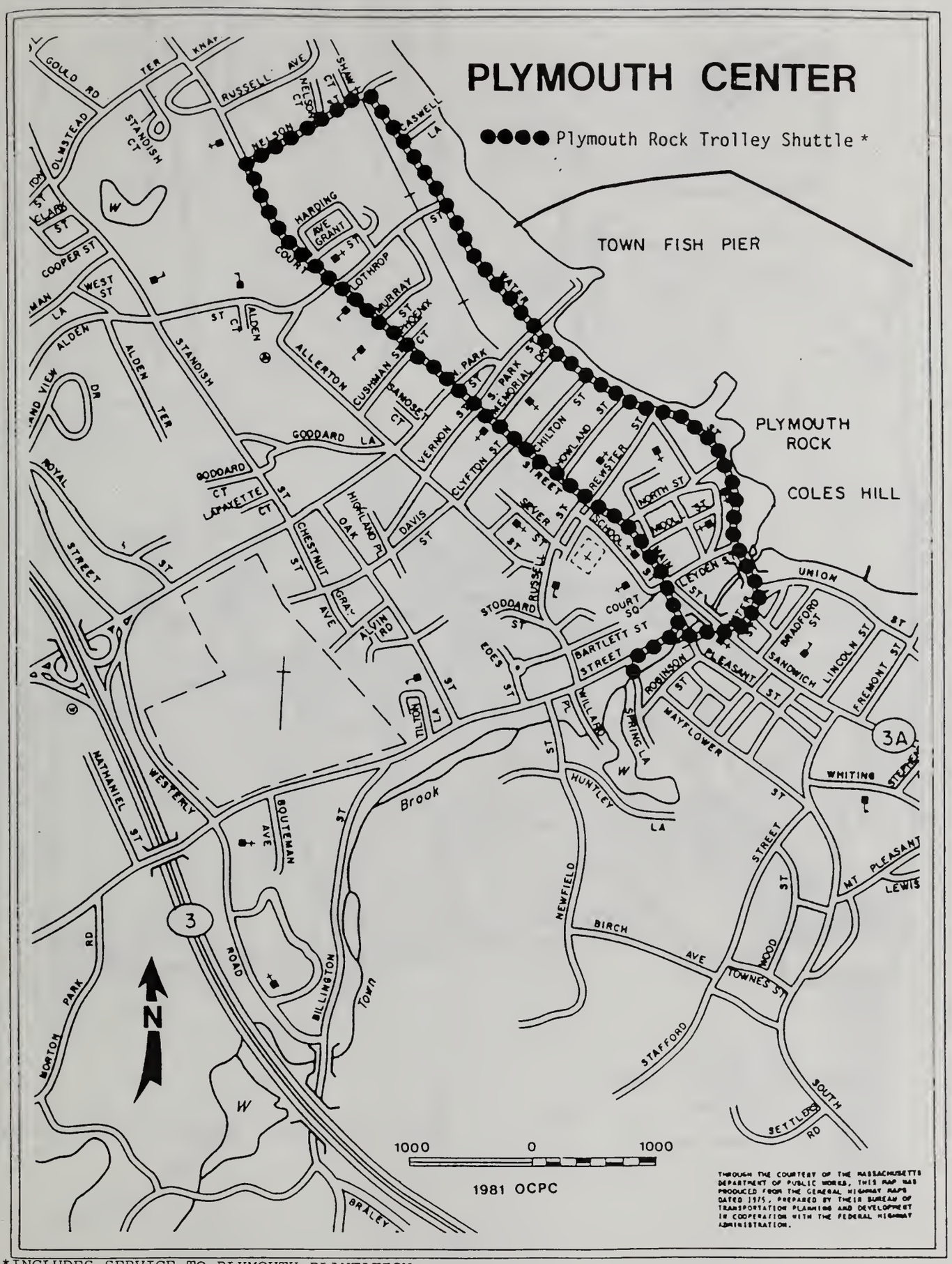

*INCLUDES SERVICE TO PLYMOUTH PLANTATION

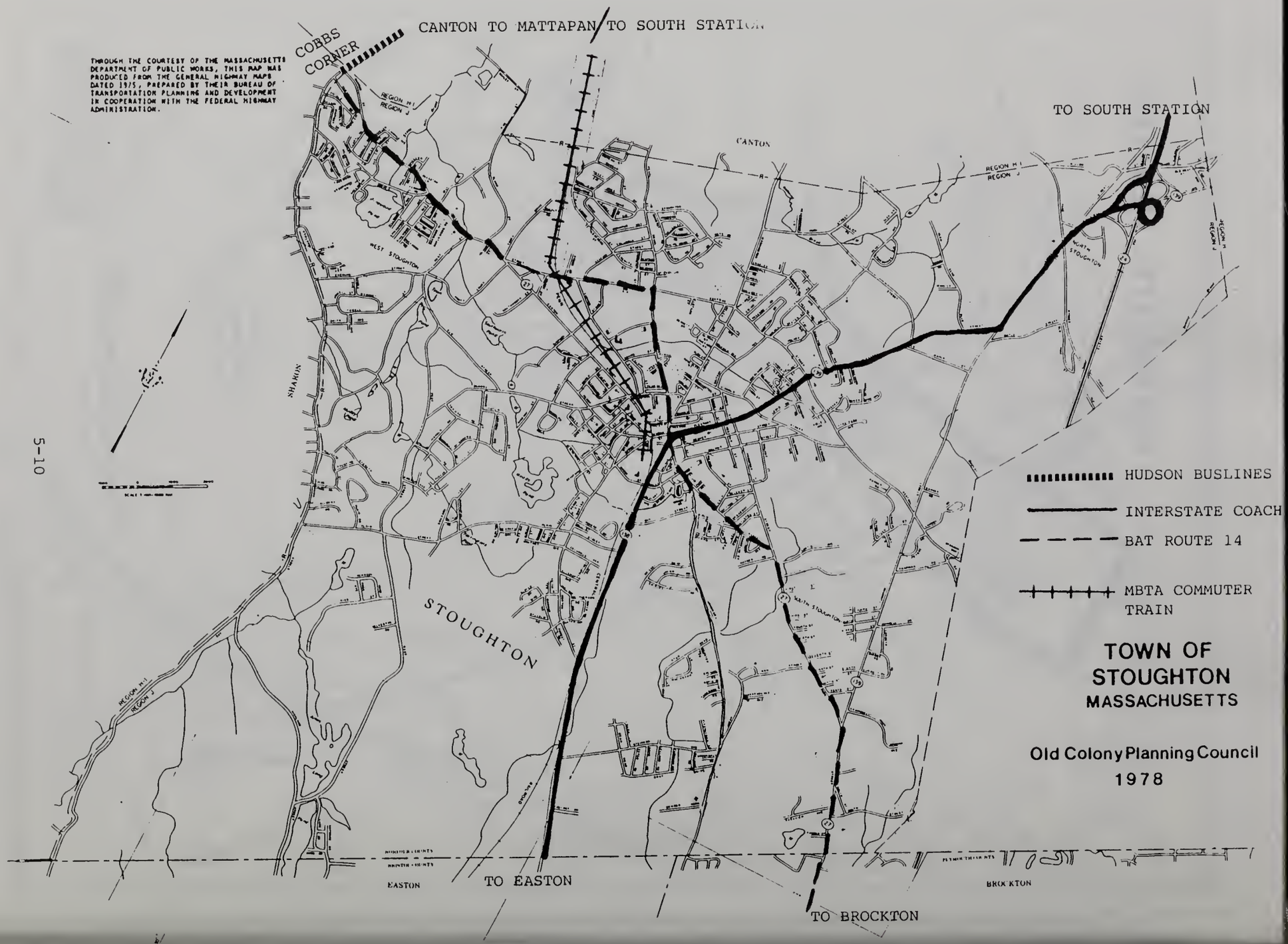
THROUGH THE COURTESY OF THE MASSACHUSETTS DEPARTMENT OF PUBLIC WORKS, THIS MAP WAS PRODUCED FROM THE GENERAL HIGHWAY MAPS DATED 1975, PREPARED BY THEIR BUREAU OF TRANSPORTATION PLANNING AND DEVELOPMENT IN COOPERATION WITH THE FEDERAL HIGHWAY ADMINISTRATION.
COBBS CORNER
CANTON TO MATTAPAN TO SOUTH STATION
TO SOUTH STATION
CANTON
WEST STOUGHTON
SHARON
STOUGHTON
EASTON
TO EASTON
TO BROCKTON
BROCKTON
HUDSON BUSLINES
INTERSTATE COACH
BAT ROUTE 14
MBTA COMMUTER TRAIN
TOWN OF STOUGHTON
MASSACHUSETTS
Old Colony Planning Council
1978

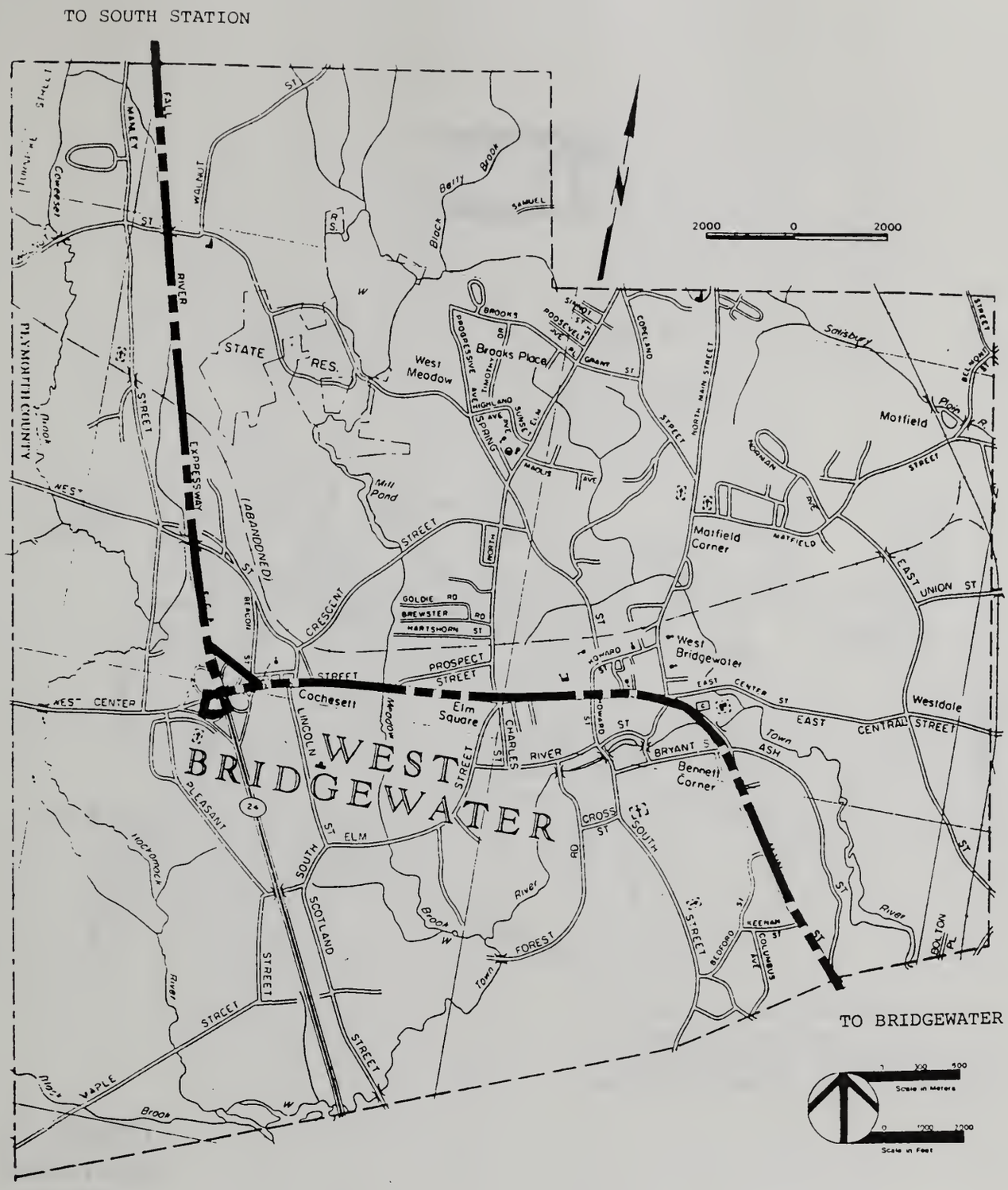

BAYSTATE COMMUTER BUS LINE

TOWN OF WEST BRIDGEWATER
MASSACHUSETTS

Old Colony Planning Council

CAREY'S BUS LINES

TOWN OF WHITMAN
MASSACHUSETTS

Old Colony Planning Council
1978

VI. Bus/Train/Boat/Airport Schedules and Fare Information by Carrier

Baystate Commuter Lines, Inc.
Tel. (508) 583-2225, (617) 344-2231
Middleboro-Bridgewater-W. Bridgewater-Easton-Stoughton-Boston
Effective 12/24/90

IN-BOUND TO BOSTON
(READ DOWN)

Saturday & Sunday			Monday Through Friday								
10:00AM	3:30PM	7:45PM	5:15	5:55	6:15	6:30	6:50	7:30	9:30	5:30	Middleboro Center
F	F	F	F	F	F	F	F	F	F	F	Middleboro Rotary
10:15	3:45	8:00	X	X	X	X	X	X	9:40	5:45	Correctional Complex
F	F	F	F	F	F	F	F	F	F	F	Winter Place
10:20	3:55	8:05	5:30	6:10	6:30	6:45	7:05	7:45	9:50	5:55	Bridgewater Center
F	F	F	F	F	F	F	F	F	F	F	Kingswood
F	F	F	F	F	F	F	F	F	F	F	Rte. 28 @ High St.
10:35	4:05	8:20	5:38	6:18	6:38	6:53	7:13	7:53	10:00	5:58	W. Bridgewater Center
10:37	4:07	8:22	5:41	6:21	6:41	6:56	7:16	7:56	10:02	6:00	Hockomock
			5:43	6:23	6:43	6:58	7:18	7:58	10:05		106 & 24
									10:10		Forge Plaza, Rte. 138
									F		Hilliards, Rte. 138
									10:20		Stoughton Terminal, 138
									F		Stoughton Center
											South Station
											Park Square

OUT-BOUND FROM BOSTON
(READ UP)

Monday Through Friday								Saturday & Sunday	
*	*	*	*	*	*	*	*	*	*
R	R	R	R	R	R	R	R	R	R
R	R	X	R	R	R	R	R	R	R
*	*	*	*	*	*	*	*	R	R
*	*	*	*	*	*	*	*	R	R
R	R	R	R	R	R	R	R	*	*
R	R	R	R	R	R	R	R	R	R
*	*	*	*	*	*	*	*	R	R
*	*	*	*	*	*	*	*	*	*
*	*	*	*	*	*	*	*	R	R
R	R	R	R	R	R	R	R	R	R
R	R	R	R	R	R	R	R		
R	R	R	R	R	R	R	R		
R	R	R	R	R	R	R	R		
8:15	12:PM	4:10	4:40	5:10	5:25	5:40	6:55	12:PM	5:10
8:05AM	11:45AM	4:00	4:30	5:00	5:15	5:30	6:45	11:50AM	5:00PM

Key: ♿ - Wheel Chair Service available (advance reservations required)

F - Flag Stop
R - Driver will stop on Request
X - No Stop on this Trip
* - Regular Stop

HOLIDAYS
NO SERVICE ON THE FOLLOWING DAYS:
New Years, Memorial Day, July 4th, Labor Day, Columbus Day, Veterans Day, Thanksgiving Day, Christmas Day

FARES

	Cash One Way	10 Ride Books
Middleboro / Boston	4.25	31.00
Correctional Complex	4.00	31.00
Bridgewater	3.75	27.50
W. Bridgewater	3.50	25.00
Easton	2.75	25.00
Stoughton	2.50	23.00

BOOKS CAN BE PURCHASED FROM DRIVERS. NO CHECKS
EXACT FARE PLEASE

No Smoking, No Food, No Beverages on any bus servicing this schedule

WE ARE WHEELCHAIR ACCESSIBLE

Arranging for a lift bus is as easy as picking up the phone. 24 hours before your trip, call (508) 583-2225 or (617) 344-2231, between the hours of 9 and 5. We will be happy to be of service.

DEPARTURE POINTS

Middleboro
Main St. at Town Hall

Bridgewater Correctional Complex
Old colony Correctional Center
Treatment Center State Hospital
Titicut and Alden Square

Bridgewater
Winter Place
Bedford & Summer Sts.
Kingswood High St.

W. Bridgewater
Main & River St. (monument)
Elm Sq., Central & Elm Sts. (Hockomock)

106 & 24
Commuter Lot

Easton
Forge Plaza, Rte. 138 Hilliards, Rte. 138

Stoughton Terminal
1139 Washington St., Rte. 138
Rte. 138 Side of Baybank, Stoughton Center

Park Square (Boston)
Corner of Stuart St. & Arlington St.
Front of Univ. of Mass. Bldg.

South Station
Corner of Beach & Lincoln Sts.

EFFECTIVE 12/24/90

BUS SCHEDULE

BAY STATE COMMUTER LINES, INC.

OPERATED BY INTERSTATE COACH

SERVING

BOSTON - BRIDGEWATERS
MIDDLEBORO - STOUGHTON
EASTON

(508) 583-2225 (617) 344-2231

H & L Bloom, Inc.
Tel. (508) 822-1991
Taunton - Easton - Brockton - Boston
Effective 10/90

MONDAY THRU FRIDAY

Leave Taunton BLOOM TERMINAL	Arrive Fall River SERTA TERMINAL	Leave Fall River SERTA TERMINAL	Arrive Taunton BLOOM TERMINAL
5:20 a.m.	5:55 a.m.	6:00 a.m.	6:30 a.m.
6:15 p.m.	6:55 p.m.	7:00 p.m.	7:35 p.m.

Leave Taunton BLOOM TERMINAL	RAYNHAM DOG TRACK	Arrive Boston PETER PAN TERMINAL	Leave Boston PETER PAN TERMINAL	RAYNHAM DOG TRACK	Arrive Taunton BLOOM TERMINAL
+*6:10 a.m.	6:20 a.m.	7:15 a.m.	7:15 a.m.	8:00 a.m.	8:10 a.m.
6:35 a.m.	6:45 a.m.	7:45 a.m.	8:00 a.m.	8:45 a.m.	8:55 a.m.
7:00 a.m.	7:10 a.m.	8:00 a.m.	8:15 a.m.	9:00 a.m.	9:10 a.m.
+*7:15 a.m.	7:25 a.m.	8:25 a.m.	8:30 a.m.	9:15 a.m.	9:25 a.m.
*7:25 a.m.	7:35 a.m.	8:35 a.m.	10:00 a.m.	10:45 a.m.	10:55 a.m.
▪ 9:00 a.m.	9:10 a.m.	10:00 a.m.	12:01 p.m.	12:45 p.m.	12:55 p.m.
▪ 11:00 a.m.	11:10 a.m.	12:00 p.m.	▪ 2:30 p.m.	3:15 p.m.	3:25 p.m.
▪ 1:30 p.m.	1:40 p.m.	2:25 p.m.	4:30 p.m.	5:15 p.m.	*5:25 p.m.
3:30 p.m.	3:40 p.m.	4:25 p.m.	4:45 p.m.	5:30 p.m.	*5:40 p.m.
3:45 p.m.		4:40 p.m.	5:05 p.m.	5:50 p.m.	*+6:05 p.m.
4:10 p.m.	4:20 p.m.	5:15 p.m.	5:20 p.m.	6:05 p.m.	*6:15 p.m.
4:30 p.m.	4:40 p.m.	5:40 p.m.	6:00 p.m.	6:45 p.m.	6:55 p.m.
▪ 6:05 p.m.	6:15 p.m.	7:05 a.m.	▪ 7:15 p.m.	8:00 p.m.	8:10 p.m.
9:00 p.m.	9:10 p.m.	9:55 p.m.	10:00 p.m.	10:45 p.m.	10:55 p.m.

SATURDAYS/SUNDAYS

Leave Taunton BLOOM TERMINAL	RAYNHAM DOG TRACK	Arrive Boston PETER PAN TERMINAL	Leave Boston PETER PAN TERMINAL	RAYNHAM DOG TRACK	Arrive Taunton BLOOM TERMINAL
▪ 9:00 a.m.	9:10 a.m.	9:55 a.m.	10:00 a.m.	10:45 a.m.	10:55 a.m.
11:00 a.m.	11:10 a.m.	11:55 a.m.	12:01 p.m.	12:45 p.m.	12:55 p.m.
1:30 p.m.	1:40 p.m.	2:25 p.m.	2:30 p.m.	3:15 p.m.	3:25 p.m.
3:30 p.m.	3:40 p.m.	4:25 p.m.	4:45 p.m.	5:30 p.m.	5:40 p.m.
▪ 6:05 p.m.	6:15 p.m.	7:00 p.m.	▪ 7:15 p.m.	8:00 p.m.	8:10 p.m.

HOLIDAYS

Leave Taunton BLOOM TERMINAL	RAYNHAM DOG TRACK	Arrive Boston PETER PAN TERMINAL	Leave Boston PETER PAN TERMINAL	RAYNHAM DOG TRACK	Arrive Taunton BLOOM TERMINAL
9:00 a.m.	9:10 a.m.	9:55 a.m.	10:00 a.m.	10:45 a.m.	10:55 a.m.
3:30 p.m.	3:40 p.m.	4:25 p.m.	4:45 p.m.	5:30 p.m.	5:40 p.m.
6:05 p.m.	6:15 p.m.	7:00 p.m.	7:15 p.m.	8:00 p.m.	8:10 p.m.

Other Departure Points:

* Stops behind City Hall in Taunton.
+ Stops at Rte. 79 and Rte. 140 in East Taunton.

▪ Stops at Westgate Mall in Brockton near Cinema.
Flag stops at Friendly's on Rte. 138 in Taunton.
Flag stops on Rte. 138 in Easton at the intersection of Rte. 138 and Rt. 106.

♿ All trips are wheel chair accessible MBTA assists with operations.

Fares	One Way	Round Trip	Commuter Book (5 Round Trips)
Taunton - Boston	$3.40	$6.80	$27.00
Raynham (Track) - Boston	$3.00	$6.00	
Easton - Boston (Route 106)	$2.15	$4.30	
Boston - Fall River	$4.10	$8.20	
Taunton - Easton (Route 106)	$1.50	$3.00	

BROCKTON AREA TRANSIT (BAT)
Tel. (508) 580-1170
Current Fares Effective 1/22/89

	ADULT	ELDERLY & HANDICAPPED AND CHILDREN UNDER 12
Brockton	.60	.30
Brockton-Avon	.60	.30
Brockton-Stoughton	.75	.35
Stoughton	.60	.30
Brockton-Ashmont	1.20	.60
Brockton-Randolph	.75	.35
Avon-Ashmont	1.00	.50
Avon-Randolph	.60	.30
Avon-Milton	.75	.35
S. Randolph-Ashmont	.75	.35
Mini-Maller	.50	.25

Children under 5 ride free

Monthly Riders Club Card $18

Ashmont Commuter Book $12

Exact Fare Only

For Information 580-1170

BAT does not offer service on the following holidays:

NEW YEARS DAY, MEMORIAL DAY, JULY 4TH, LABOR DAY, COLUMBUS DAY, VETERANS DAY, THANKSGIVING DAY, CHRISTMAS DAY.

Bridgewater State College Shuttle

The Bridgewater State College bus service running to K-Mart Plaza on Rte. 28 in Brockton and the College campus shuttle are free to charge to passengers. Please note that these routes operate only at times when Bridgewater State College is in session.

BROCKTON AREA TRANSIT (BAT)

Special Pass Information

RIDER'S CLUB CARDS AVAILABLE AT:

People's Savings Bank (221 Main Street, 742 Centre Street, Westgate Mall, West Shopping Center)

Bank of New England, 34 School Street

Southstate Bank for Savings, 1 N. Main Street

Brockton Credit Union, Legion Parkway

Security Federal S & L Association, 40 Legion Parkway, West Side Shopping Center

Tex Barry's, 250 Main Street

Frye's Cigar Store, 280 Main Street

Montello News, 829 N. Main Street

Fischer's Market, 1123 N. Main Street

Massasoit Community College, Campus Shop

COMMUTER BOOKS AVAILABLE AT:

Tex Barry's, 250 Main Street

Frye's Cigar Store, 280 Main Street

Montello News, 829 N. Main Street

Fischer's Market, 1123 N. Main Street

Dunnington Super Drug Stores, (109 Main Street, 190 Oak Street and 390 Pleasant Street)

KEY

Bus Routes and Route Numbers

1	Montello via N. Main
2	S. Plaza via Campello
2A	S. Plaza via Grafton & Copeland
3	VA Hospital via Belmont
4	Westgate via Pleasant
4A	Westgate Mall via N. Warren
5	Brockton Hospital via Centre
6	Massasoit via Crescent
8	Perkins & Carl via Warren
9	Pearl via W. Elm & Belmont
10	Lisa & Howard via N. Quincy
11	Cary Hill & the Village
12	Ashmont
14	Stoughton
MM	Mini-Maller

Interstate

Highway

Street

Landmarks

Miles

1/4 1/2 3/4 1

Minutes to walk the above distance*

5 10 15 20

*most people walk about 3 miles per hour

AREA TRANSIT

BROCKTON AREA TRANSIT

BROCKTON CITY ROUTES

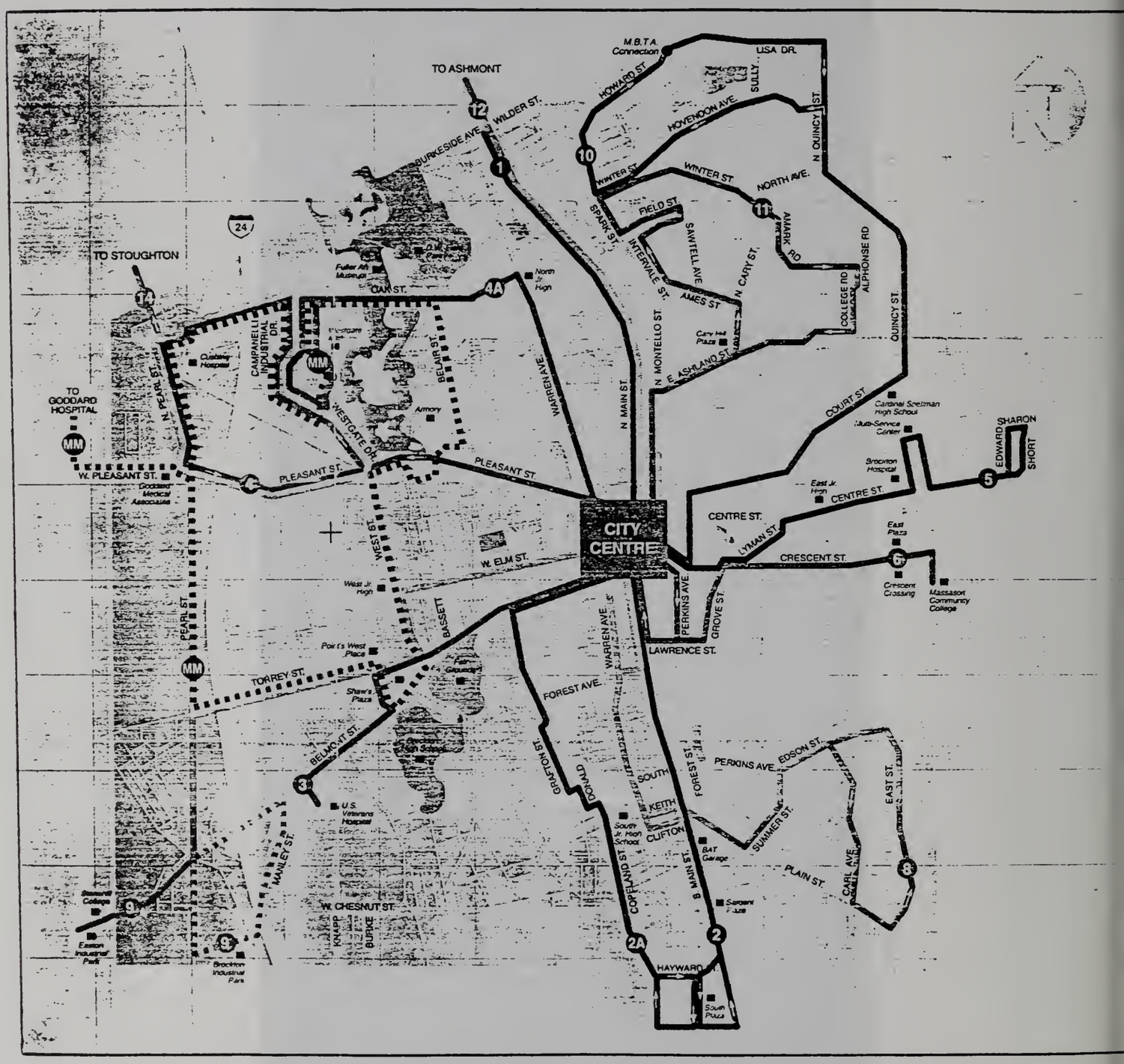

Brockton Area Transit (BAT)
Brockton City Schedule (Weekdays)
Effective 3/5/90

Brockton	**Monday-Friday**											
Routes	**1**	**2**	**2A**	**3**	**4**	**4A**	**5**	**6**	**8**	**9**	**10**	**11**
Leave City Centre	6:00	6:00		6:00	6:00	6:00	6:00	6:00	6:00	6:00	6:00	6:00
	6:40	6:40		6:40	6:40	6:40	6:40	6:40	6:40	6:40 K	6:40	6:40
	7:00	7:00		7:00	7:00	7:00	7:00	7:00	7:00			
	7:20	7:20	7:20	7:20	7:20	7:20	7:20	7:20	7:20	7:20 K	7:20	7:20
	7:40	7:40		7:40	7:40	7:40	7:40	7:40	7:40			
	8:00	8:00	8:00	8:00	8:00	8:00	8:00	8:00	8:00	8:00 K	8:00	8:00
	8:20	8:20		8:20	8:20	8:20	8:20	8:20	8:20			
	8:40	8:40	8:40	8:40	8:40	8:40	8:40	8:40	8:40	8:40 K	8:40	8:40
	9:00	9:00		9:00	9:00	9:00	9:00	9:00	9:00			
	9:20	9:20	9:20	9:20	9:20	9:20	9:20	9:20	9:20	9:20	9:20	9:20
	10:00	10:00	10:00	10:00	10:00	10:00	10:00	10:00	10:00	10:00	10:00	10:00
	10:40	10:40	10:40	10:40	10:40	10:40	10:40	10:40	10:40	10:40	10:40	10:40
	11:20	11:20	11:20	11:20	11:20	11:20	11:20	11:20	11:20	11:20	11:20	11:20
Noon	12:00	12:00	12:00	12:00	12:00	12:00	12:00	12:00	12:00	12:00	12:00	12:00
	12:40	12:40	12:40	12:40	12:40	12:40	12:40	12:40	12:40	12:40	12:40	12:40
	1:20	1:20	1:20	1:20	1:20	1:20	1:20	1:20	1:20	1:20	1:20	1:20
	1:40	1:40		1:40	1:40	1:40	1:40	1:40	1:40			
	2:00	2:00	2:00	2:00	2:00	2:00	2:00	2:00	2:00	2:00	2:00	2:00
	2:20	2:20		2:20	2:20	2:20	2:20	2:20	2:20			
	2:40	2:40	2:40	2:40	2:40	2:40	2:40	2:40	2:40	2:40 K	2:40	2:40
	3:00	3:00		3:00	3:00	3:00	3:00	3:00	3:00			
	3:20	3:20	3:20	3:20	3:20	3:20	3:20	3:20	3:20	3:20 K	3:20	3:20
	3:40	3:40		3:40	3:40	3:40	3:40	3:40	3:40			
	4:00	4:00	4:00	4:00	4:00	4:00	4:00	4:00	4:00	4:00 K	4:00	4:00
	4:20	4:20		4:20	4:20	4:20	4:20	4:20	4:20			
	4:40	4:40	4:40	4:40	4:40	4:40	4:40	4:40	4:40	4:40 K	4:40	4:40
	5:00	5:00		5:00	5:00	5:00	5:00	5:00	5:00			
	5:20	5:20	5:20	5:20	5:20	5:20	5:20	5:20	5:20	5:20	5:20	5:20
	5:40	5:40		5:40	5:40	5:40	5:40	5:40	5:40			
Covered	6:00	6:00		6:00	6:00	6:00	6:00	6:00	6:00		6:00	
By N	6:40	6:40		6:40	6:40	6:40	6:40	6:40	6:40		6:40	
Route	7:20	7:20		7:20	7:20	7:20	7:20	7:20	7:20		7:20	
12	8:00	8:00		8:00	8:00	8:00	8:00	8:00	8:00		8:00	
Ashmont	8:40	8:40		8:40	8:40	8:40	8:40	8:40	8:40		8:40	
Leave end of line	6:20	N6:20		6:20	6:20	6:20	6:20	6:20	6:20	6:20	6:20	6:20
	7:00	7:00	7:00	7:00	7:00	7:00	7:00	7:00	7:00	7:00	7:00	7:00
	7:20	7:20		7:20	7:20	7:20	7:20	7:20	7:20			
	7:40	7:40	7:40	7:40	7:40	7:40	7:40	7:40	7:40	7:40	7:40	7:40
	8:00	8:00		8:00	8:00	8:00	8:00	8:00	8:00			
	8:20	8:20	8:20	8:20	8:20	8:20	8:20	8:20	8:20	8:20	8:20	8:20
	8:40	8:40		8:40	8:40	8:40	8:40	8:40	8:40			
	9:00	9:00	9:00	9:00	9:00	9:00	9:00	9:00	9:00	9:00	9:00	9:00
	9:40	9:40	9:40	9:40	9:40	9:40	9:40	9:40	9:40	9:40	9:40	9:40
	10:20	10:20	10:20	10:20	10:20	10:20	10:20	10:20	10:20	10:20	10:20	10:20
	11:00	11:00	11:00	11:00	11:00	11:00	11:00	11:00	11:00	11:00	11:00	11:00
Noon	11:40	11:40	11:40	11:40	11:40	11:40	11:40	11:40	11:40	11:40	11:40	11:40
	12:20	12:20	12:20	12:20	12:20	12:20	12:20	12:20	12:20	12:20	12:20	12:20
	1:00	1:00	1:00	1:00	1:00	1:00	1:00	1:00	1:00	1:00	1:00	1:00
	1:40	1:40	1:40	1:40	1:40	1:40	1:40	1:40	1:40	1:40	1:40	1:40
	2:00	2:00		2:00	2:00	2:00	2:00	2:00	2:00			
	2:20	2:20	2:20	2:20	2:20	2:20	2:20	2:20	2:20	2:20	2:20	2:20
	2:40	2:40		2:40	2:40	2:40	2:40	2:40	2:40			
	3:00	3:00	3:00	3:00	3:00	3:00	3:00	3:00	3:00	3:00	3:00	3:00
	3:20	3:20		3:20	3:20	3:20	3:20	3:20	3:20			
	3:40	3:40	3:40	3:40	3:40	3:40	3:40	3:40	3:40	3:40	3:40	3:40
	4:00	4:00		4:00	4:00	4:00	4:00	4:00	4:00			
	4:20	4:20	4:20	4:20	4:20	4:20	4:20	4:20	4:20	4:20	4:20	4:20
	4:40	4:40		4:40	4:40	4:40	4:40	4:40	4:40			
	5:00	5:00	5:00	5:00	5:00	5:00	5:00	5:00	5:00	5:00	5:00	5:00
	5:20	5:20		5:20	5:20	5:20	5:20	5:20	5:20			
	5:40	5:40		5:40	5:40	5:40	5:40	5:40	5:40	5:40	5:40	5:40
Covered	6:20	6:20		6:20	6:20	6:20	6:20	6:20	6:20		6:20	
by N	7:00	7:00		7:00	7:00	7:00	7:00	7:00	7:00		7:00	
Route 12	7:40	7:40		7:40	7:40	7:40	7:40	7:40	7:40		7:40	
Ashmont	8:20	8:20		8:20	8:20	8:20	8:20	8:20	8:20		8:20	

Brockton Area Transit (BAT)
Brockton City Schedule (Saturday)
Effective 3/5/90

Brockton	Saturday									
Routes	**1**	**2**	**3**	**4**	**4A**	**5**	**6**	**8**	**10**	**11**
Leave City Centre	7:20	7:20	7:20	7:20	7:20	7:20	7:20	7:20	7:20	7:20
	8:00	8:00	8:00	8:00	8:00	8:00	8:00	8:00	8:00	8:00
	8:40	8:40	8:40	8:40	8:40	8:40	8:40	8:40	8:40	8:40
	9:20	9:20	9:20	9:20	9:20	9:20	9:20	9:20	9:20	9:20
	10:00	10:00	10:00	10:00	10:00	10:00	10:00	10:00	10:00	10:00
	10:40	10:40	10:40	10:40	10:40	10:40	10:40	10:40	10:40	10:40
	11:20	11:20	11:20	11:20	11:20	11:20	11:20	11:20	11:20	11:20
Noon	12:00	12:00	12:00	12:00	12:00	12:00	12:00	12:00	12:00	12:00
	12:40	12:40	12:40	12:40	12:40	12:40	12:40	12:40	12:40	12:40
	1:20	1:20	1:20	1:20	1:20	1:20	1:20	1:20	1:20	1:20
	2:00	2:00	2:00	2:00	2:00	2:00	2:00	2:00	2:00	2:00
	2:40	2:40	2:40	2:40	2:40	2:40	2:40	2:40	2:40	2:40
	3:20	3:20	3:20	3:20	3:20	3:20	3:20	3:20	3:20	3:20
	4:00	4:00	4:00	4:00	4:00	4:00	4:00	4:00	4:00	4:00
	4:40	4:40	4:40	4:40	4:40	4:40	4:40	4:40	4:40	4:40
	5:20	5:20	5:20	5:20	5:20	5:20	5:20	5:20	5:20	5:20
	6:00	6:00	6:00	6:00	6:00	6:00	6:00	6:00	6:00	6:00
Leave end of line	7:40	7:40	7:40	7:40	7:40	7:40	7:40	7:40	7:40	7:40
	8:20	8:20	8:20	8:20	8:20	8:20	8:20	8:20	8:20	8:20
	9:00	9:00	9:00	9:00	9:00	9:00	9:00	9:00	9:00	9:00
	9:40	9:40	9:40	9:40	9:40	9:40	9:40	9:40	9:40	9:40
	10:20	10:20	10:20	10:20	10:20	10:20	10:20	10:20	10:20	10:20
	11:00	11:00	11:00	11:00	11:00	11:00	11:00	11:00	11:00	11:00
Noon	11:40	11:40	11:40	11:40	11:40	11:40	11:40	11:40	11:40	11:40
	12:20	12:20	12:20	12:20	12:20	12:20	12:20	12:20	12:20	12:20
	1:00	1:00	1:00	1:00	1:00	1:00	1:00	1:00	1:00	1:00
	1:40	1:40	1:40	1:40	1:40	1:40	1:40	1:40	1:40	1:40
	2:20	2:20	2:20	2:20	2:20	2:20	2:20	2:20	2:20	2:20
	3:00	3:00	3:00	3:00	3:00	3:00	3:00	3:00	3:00	3:00
	3:40	3:40	3:40	3:40	3:40	3:40	3:40	3:40	3:40	3:40
	4:20	4:20	4:20	4:20	4:20	4:20	4:20	4:20	4:20	4:20
	5:00	5:00	5:00	5:00	5:00	5:00	5:00	5:00	5:00	5:00
	5:40	5:40	5:40	5:40	5:40	5:40	5:40	5:40	5:40	5:40

Route 12 Service from Campello

Leave Plain Street for City Centre via Main Street

Monday - Friday	Saturday
4:50 am	5:05 am
5:15 am	5:45 am
5:35 am	6:25 am
5:50 am	7:20 pm
9:40 pm	8:00 pm
10:40 pm	10:00 pm

Fares

Adults ..... 60¢
Senior Citizens ..... 30¢
Under 12 ..... 30¢
Under 5 ..... free

Free transfers good for 1 hour in City Centre, but not valid for return trip.

Ride free all month with a Riders Club Card and half price on Ashmont for $18. Available at most banks.

Information: 580-1170

40M 2-90 SP

Routes

1 Montello via N Main
2 S Plaza via Campello
2A S Plaza via Grafton & Copeland
3 VA Hospital via Belmont
4 Westgate via Pleasant
4A Westgate Mall via N Warren
5 Brockton Hospital via Centre
6 Massasoit via Crescent
8 Perkins & Carl via Warren
9 Pearl via W. Elm & Belmont
10 Lisa & Howard via N. Quincy & Court
11 Cary Hill & The Village
12 Ashmont (see Ashmont Schedule)
14 Stoughton (see Stoughton Schedule)
MM Mini-Maller (see Mini-Maller schedule)
BSC Bridgewater (see Bridgewater State College Schedule)

Information: 580-1170

Notes

Route 1: Weekdays from 5:20 pm for Montello take Route 12 (Ashmont). Leave end of line times are the estimated times that the Ashmont bus will reach the Brockton/Avon line after leaving Ashmont.

Route 2: At 6:20 am, bus exits South Plaza via Copeland St. & Hayward Ave. to Main St.

Westgate Mall: Routes 4, 4A, 14 and MM stop at Woolworth's. Routes 4, 14, and MM stop at Jordan Marsh.

Brockton Industrial Park: Buses will travel via Pearl St. and West Chestnut St. turning around at Knapp Centre. Take Route 9 at times indicated by "K" on the time table.

Easton Industrial Park: End of line for all Route 9 trips Easton Industrial Park except the 2:00 p.m. outbound and 2:20 p.m. inbound.

Watch for holiday service announcements.

No Sunday Service

DON'T MISS THE BUS ...USE BUS STOPS

BAT has installed new bus stop signs on these busy streets:

BELMONT STREET
CENTRE STREET
COMMERCIAL STREET
CRESCENT STREET
GROVE STREET
MAIN AND NORTH MAIN STREET
NORTH MONTELLO STREET
OAK STREET
PERKINS AVENUE
PLEASANT STREET
WARREN AND
NORTH WARREN AVENUE

To catch a bus on one of these streets, please stand at a BAT bus stop sign—you will find them on telephone poles. If the signs are on the opposite side of the street, stand across from one.

When you want to get off the bus on one of these streets, signal the driver by pushing the buzzer—he will stop the bus at the next bus stop sign.

Bus stop signs are intended to help the driver see you so that you don't miss the bus. Also, by limiting the number of times the bus has to stop, BAT will stay on schedule and get you where you want to go sooner.

On other streets, BAT will continue its present flag-stop policy and will stop at any safe location.

Whenever you want to get on a BAT bus, signal the driver by raising your arm as the bus approaches.

BROCKTON AREA TRANSIT (BAT)
Westgate "Mini-Maller"
Effective 3/1/91

Effective March 4, 1991

Mini-Maller

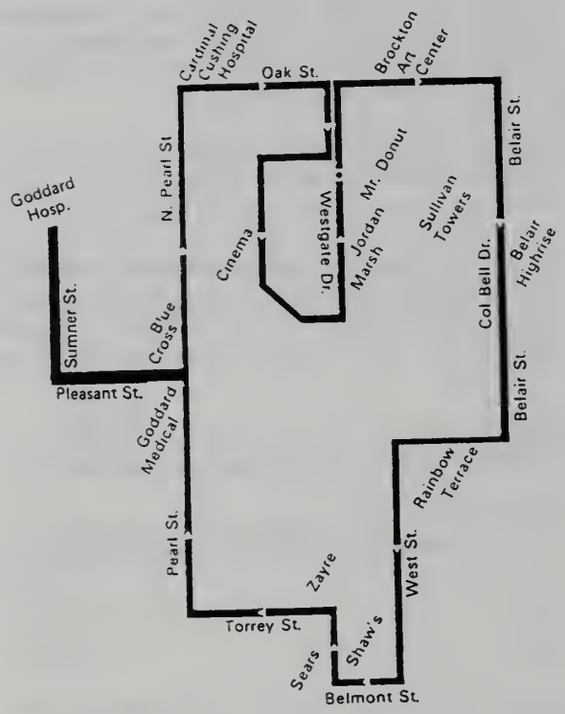

Monday-Friday

LEAVE WESTGATE MALL	ARRIVE & DEPART GODDARD HOSPITAL
9:40 am	10:10 am
10:40	11:10
11:40	12:10 pm
12:40 pm	1:10
1:40	2:10
2:40	3:10
3:40	4:10
4:40	—

Saturday

LEAVE WESTGATE MALL
10:40 am
11:40
12:40 pm
1:40
2:40
3:40
4:40
5:40

(No service to Goddard Hospital on Saturday.)

Fares:

Adults	50¢
Senior Citizens	25¢
Under 12	25¢
Under 5	free

Information: **(508) 580-1170**

5M 2-91 PHC

Brockton Area Transit
Brockton-Stoughton Schedule
Effective 9/3/89

14 Stoughton via Westgate Mall
Monday-Saturday

Leave Brockton City Centre	Leave Westgate Mall to Cobbs Corner	Leave Cobbs Corner to Westgate	
6:00		6:50	
	7:20	8:00	
	8:40	9:20	CC
10:20	10:30	11:00	
	11:30	12:00	
	12:30	1:00	CC
1:20	1:30	2:00	
	2:30	3:00	CC
	3:30	4:00	
	5:00	5:30	CC

CC: to Brockton City Centre

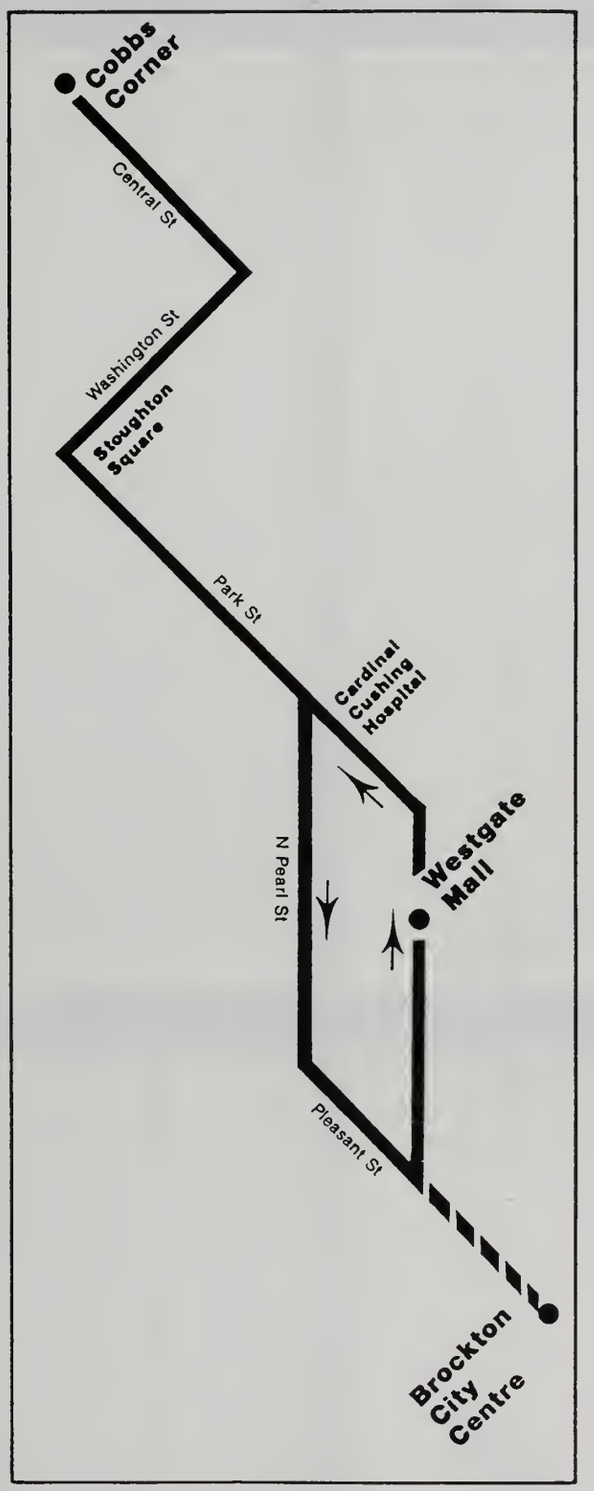

Notes

Westgate Mall: Rt. 14 stops at Jordan Marsh and Mr. Donut.

Downtown Brockton: Free transfer at Westgate Mall or from City Centre via Rts. 4 and 4A.

Cardinal Cushing Hospital: Buses traveling from Stoughton to Brockton enter Cardinal Cushing Hospital only on request. From Brockton to Stoughton all buses enter Cardinal Cushing Hospital.

No Sunday or Holiday Service.

Information — 580-1170

BROCKTON AREA TRANSIT (BAT)
BROCKTON - ASHMONT
Schedule Effective 5/6/91

	Does bus start at Plain St.?	BUS STARTS at City Centre B.A.T.	Does Bus go on W. Main or E. Main?	Bus arrives at Avon Square	Bus arrives at Randolph Square	Bus arrives at Milton Hospital	BUS ARRIVES at Ashmont M.B.T.A.
WEEKDAYS							
A.M.	Yes 4:50	5:00	W	5:12	5:16	5:27	5:40
	Yes 5:15	5:25	W	5:37	5:41	5:52	6:05
	Yes 5:35	5:45	W	5:57	6:01	6:12	6:20
	Yes 5:50	6:00	W	6:12	6:16	6:27	6:40
	—	6:20 Express	—	—	—	—	6:55
	—	6:35	W	6:47	6:51	7:02	7:20
	—	6:35 Express	—	—	—	—	7:10
	—	6:40	E	6:54	6:59	7:11	7:25
	—	6:55 Express	—	—	—	—	7:30
	—	7:00	W	7:14	7:19	7:31	7:40
	—	7:15 Express	—	—	—	—	7:50
	—	7:20	W	7:34	7:39	7:51	8:05
	—	7:35 Express	—	—	—	—	8:10
	—	7:40	W	7:54	7:59	8:11	8:25
	—	8:00	W	8:14	8:19	8:31	8:45
	—	8:20	W	8:34	8:39	8:51	9:05
	—	8:40	E	8:54	8:59	9:11	9:25
	—	9:00	W	9:12	9:17	9:28	9:40
	—	9:20	W	9:32	9:36	9:47	10:00
	—	10:00	W	10:12	10:16	10:27	10:40
	—	10:40	E	10:52	10:57	11:08	11:20
	—	11:20	W	11:32	11:36	11:47	12:00
	—	12:00	W	12:12	12:16	12:27	12:40
	—	12:40	E	12:52	12:56	1:07	1:20
	—	1:20	W	1:32	1:36	1:47	2:00
	—	2:00	W	2:14	2:19	2:31	2:45
	—	2:20	W	2:34	2:39	2:51	3:05
	—	2:40	E	2:54	2:59	3:11	3:25
	—	3:00	W	3:14	3:19	3:31	3:45
	—	3:20	W	3:34	3:39	3:51	4:05
	—	3:40	W	3:54	3:59	4:11	4:25
	—	4:00	W	4:14	4:19	4:31	4:45
	—	4:20	W	4:34	4:39	4:51	5:05
	—	4:40	E	4:54	4:59	5:11	5:25
	—	5:00	W	5:14	5:19	5:31	5:45
	—	5:20	W	5:34	5:39	5:51	6:05
	—	5:40	W	5:54	5:59	6:11	6:25
	—	6:00	W	6:14	6:19	6:31	6:45
	—	6:40	E	6:54	6:59	7:11	7:22
	—	7:20	E	7:34	7:39	7:51	8:03
	—	8:00	W	8:14	8:19	8:31	8:43
	—	8:40	W	8:54	8:59	9:11	9:23
	Yes 9:40	9:45	E	9:57	10:01	10:12	10:25
	Yes 10:40	10:45	W	10:57	11:01	11:12	11:25
SATURDAY							
A.M.	Yes 5:05	5:20	W	5:32	5:36	5:47	6:00
	Yes 5:45	6:00	W	6:12	6:16	6:27	6:40
	Yes 6:25	6:40	W	6:52	6:56	7:07	7:20
	—	7:20	W	7:32	7:36	7:47	8:00
	—	8:00	W	8:12	8:16	8:27	8:40
	—	8:40	E	8:52	8:56	9:07	9:20
	—	9:20	W	9:32	9:36	9:47	10:00
	—	10:00	W	10:12	10:16	10:27	10:40
	—	10:40	E	10:52	10:56	11:07	11:20
	—	11:20	W	11:32	11:36	11:47	12:00
P.M.	—	12:00	W	12:12	12:16	12:27	12:40
	—	12:40	E	12:52	12:56	1:07	1:20
	—	1:20	W	1:32	1:36	1:47	2:00
	—	2:00	W	2:12	2:16	2:27	2:40
	—	2:40	E	2:52	2:56	3:07	3:20
	—	3:20	W	3:32	3:36	3:47	4:00
	—	4:00	W	4:12	4:16	4:27	4:40
	—	4:40	E	4:52	4:56	5:07	5:20
	—	5:20	W	5:32	5:36	5:47	6:00
	—	6:00	E	6:12	6:16	6:27	6:40
	Yes 7:20	7:25	W	7:37	7:41	7:52	8:05
	Yes 8:00	8:05	E	8:17	8:21	8:32	8:45
	Yes 10:00	10:05	W	10:17	10:21	10:32	10:45

BROCKTON AREA TRANSIT

ASHMONT TO BROCKTON
Schedule Effective 5/6/91

	BUS LEAVES from Ashmont M.B.T.A.	Bus arrives at Milton Hospital	Bus arrives at Randolph Square	Bus arrives at Avon Square	Does Bus go on E. Main or W. Main?	BUS ENDS at City Centre B.A.T.	Does Bus go on to Plain St.?
WEEKDAYS							
A.M.	5:50	5:57	6:08	6:12	W	6:30	—
	6:00	6:07	6:18	6:22	E	6:40	—
	6:20	6:27	6:47	6:51	W	7:05	—
	7:00	7:07	7:18	7:22	W	7:45	—
	7:20	7:27	7:48	7:52	E	8:15	—
	7:40	7:47	7:58	8:02	W	8:25	—
	8:00	8:07	8:18	8:22	W	8:45	—
	8:20	8:27	8:48	8:52	W	9:15	—
	8:40	8:47	8:58	9:02	W	9:25	—
	9:00	9:07	9:18	9:22	W	9:45	—
	9:20	9:27	9:38	9:42	E	10:05	—
	9:40	9:47	9:58	10:02	W	10:20	—
	10:00	10:07	10:18	10:22	W	10:40	—
	10:20	10:27	10:38	10:42	W	11:00	—
	11:00	11:07	11:18	11:22	W	11:40	—
P.M.	11:40	11:47	11:58	12:02	E	12:20	—
	12:20	12:27	12:38	12:42	W	1:00	—
	1:00	1:07	1:18	1:22	W	1:40	—
	1:40	1:49	2:01	2:05	W	2:25	—
	2:20	2:29	2:41	2:45	E	3:05	—
	2:40	2:49	3:01	3:05	W	3:25	—
	3:00	3:09	3:21	3:25	W	3:45	—
	3:20	3:29	3:41	3:45	W	4:05	—
	3:40	3:49	4:01	4:05	W	4:25	—
	4:00	4:09	4:21	4:25	W	4:45	—
	4:20	4:49	4:41	4:45	W	5:05	—
	4:30 Express	—	—	—	—	5:05	—
	4:45	4:54	5:06	5:10	E	5:30	—
	4:55	5:05	5:19	5:24	W	5:40	—
	5:05 Express	—	—	—	—	5:40	—
	5:15	5:25	5:39	5:44	W	6:00	—
	5:25 Express	—	—	—	—	6:00	—
	5:40	5:50	6:04	6:09	W	6:25	—
	5:50 Express	—	—	—	—	6:25	—
	6:00	6:09	6:21	6:26	W	6:45	—
	6:15	6:24	6:34	6:39	E	6:58	—
	6:40	6:49	7:01	7:06	W	7:20	—
	7:00	7:09	7:21	7:26	W	7:40	—
	7:40	7:49	8:01	8:06	W	8:20	—
	8:20	8:27	8:39	8:44	W	9:00	Yes 9:05
	9:00	9:07	9:19	9:24	E	9:40	Yes 9:45
	9:40	9:47	9:59	10:03	W	10:20	Yes 10:25
	10:40	10:47	10:59	11:03	W	11:20	Yes 11:25
	11:40	11:47	11:59	12:03	E	12:20	Yes 12:25
SATURDAY							
A.M.	6:20	6:27	6:38	6:43	W	7:00	—
	7:00	7:07	7:18	7:23	W	7:40	—
	7:40	7:47	7:58	8:03	W	8:20	—
	8:20	8:27	8:38	8:43	W	9:00	—
	9:00	9:07	9:18	9:23	W	9:40	—
	9:40	9:47	9:58	10:03	E	10:20	—
	10:20	10:27	10:38	10:43	W	11:00	—
	11:00	11:07	11:18	11:23	W	11:40	—
P.M.	11:40	11:47	11:58	12:03	E	12:20	—
	12:20	12:27	12:38	12:43	W	1:00	—
	1:00	1:07	1:18	1:23	W	1:40	—
	1:40	1:47	1:58	2:03	E	2:20	—
	2:20	2:27	2:38	2:43	W	3:00	—
	3:00	3:07	3:18	3:23	W	3:40	—
	3:40	3:47	3:58	4:03	E	4:20	—
	4:20	4:27	4:38	4:43	W	5:00	—
	5:00	5:07	5:18	5:23	W	5:40	—
	5:35	5:42	5:53	6:03	E	6:15	Yes 6:20
	6:20	6:27	6:38	6:43	W	7:00	Yes 7:05
	7:00	7:07	7:18	7:23	W	7:40	Yes 7:45
	8:20	8:27	8:37	8:43	W	9:00	Yes 9:05
	9:00	9:07	9:18	9:23	W	9:40	Yes 9:45
	10:50	10:57	11:08	11:13	W	11:30	Yes 11:35

BROCKTON AREA TRANSIT (BAT)

Bridgewater State College Campus Shuttle
Effective 9/1/91

MONDAY - FRIDAY (SCHOOL DAYS ONLY)

CAMPUS SHUTTLE AM		CAMPUS SHUTTLE PM				CAMPUS SHUTTLE EVE			
Leave Great Hill	Leave Campus Center	Leave Campus Center	Leave Miles & DiNardo	Leave Great Hill	Leave Campus Plaza	Leave Campus Center	Leave Miles & DiNardo	Leave Great Hill	Leave Campus Plaza
7:30 am	7:35	12:05 pm	---	12:15	12:20	5:55 pm	6:00	6:05	6:10
7:45	7:50	12:30	---	12:40	12:45	6:20	6:25	6:30	6:35
8:00	8:05	12:55	---	1:05	1:10	6:45	6:50	6:55	7:00
8:15	8:20	1:20	---	1:30	1:35	7:10	7:15	7:20	7:25
8:30	8:35	1:45	---	1:55	2:00	7:35	7:40	7:45	7:50
8:45	8:50	2:10	2:15	2:20	2:25	8:00	8:05	8:10	8:15
9:00	9:05	2:35	2:40	2:45	2:50	8:25	8:30	8:35	8:40
9:15	9:20	3:00	3:05	3:10	3:15	8:50	8:55	9:00	9:05
9:30	9:35	3:25	3:30	3:35	3:40	9:15	9:20	9:25	9:30
9:45	9:50	3:50	3:55	4:00	4:05	9:40	9:45	9:50	9:55
10:00	10:05	4:15	4:20	4:25	4:30	10:05	10:10	10:15	10:20
10:15	10:20	4:40	4:45	4:50	4:55	10:30	10:35	10:40	10:45
10:30	10:35	5:05	5:10	5:15	5:20	10:55	11:00	11:05	11:10
10:45	10:50	5:30	5:35	5:40	5:45	11:20	11:25	11:30	11:35
11:00	11:05					11:45	11:50	11:55	12:00 am
11:15	11:20					12:10	12:15	12:20	
11:30	11:35								
11:45	11:50								
12:00pm									

Service to Swenson Field will be available every Friday night from 6:00 pm until midnight throughout the academic year. There will also be service to Swenson Field throughout the day for the first 3 to 4 weeks of each semester as necessary. Service is also available to Swenson Field upon request.

MONDAY-FRIDAY (SCHOOL DAYS ONLY)

COMMUTER SHUTTLE

Leave Campus Center	Leave Miles & DiNardo
	7:30 am
7:35	7:40
7:45	7:55
8:00	8:10
8:15	8:25
8:30	8:40
8:45	8:55
9:00	9:10
9:15	9:25
9:30	9:40
9:45	9:55
10:00	10:10
10:15	10:25
10:30	10:40
10:45	10:55
11:00	11:10
11:15	11:25
11:30	11:40
11:45	11:55
12:00 pm	12:10
12:15	12:25
12:30	12:40
12:45	12:55
1:00	1:10
1:15	1:25
1:30	1:40
1:45	1:55

Schedules are subject to change.

Information:
For BSC routes, call (508) 697-1319
For BAT routes, call (508) 580-1170
Service to Boston provided by
Baystate Commuter Lines, Inc.
(508) 583-2225 or (617) 344-2231

Carey's Bus Lines
305 Temple Street, Whitman, MA 02382
Tel. (617) 447-5555

CAREY'S BUS LINES
REVISED SCHEDULE
EFFECTIVE 11/20/89

MORNING ROUTES:	1	2	3	4	5
ANGELO'S --WHITMAN	5:55	6:30	6:45	7:10	----
EAST WHITMAN DEPOT	6:00	----	6:55	7:25	----
WHITMAN CENTER	6:05	----	6:50	7:30	----
ABINGTON CENTER	6:15	-----	----	7:35	----
NORTH ABINGTON	6:20	----	-----	7:40	----
FACTORY PAINT STORE	6:25	6:45	----	7:45	----
GASLIGHT VILLAGE	6:30	6:50	----	7:50	-----
GETTY STATION- ROCKLAND	----	----	7:00	----	-----
ROCKLAND CENTER	-----	----	7:10	----	-----
COLUMBIAN SQUARE	6:35	6:55	7:20	7:55	7:45
STETSON SHOE	6:40	7:00	7:25	8:00	7:50
WEYMOUTH LANDING	----	7:05	7:30	----	7:55
CHURCH & ELM STREET	----	7:15	7:40	----	8:05
SOUTH STATION	7:00	7:50	8:00	8:25	8:30
GOVERNMENT CENTER	7:15	8:05	8:10	8:35	8:45
CONGRESS & HIGH STREET	7:20	8:10	8:15	8:40	8:50

AFTERNOON ROUTES:	1	2	3	4
SOUTH STATION	----	4:30	5:00	5:15
GOVERNMENT CENTER	4:30	4:40	5:15	5:30
CONGRESS & HIGH STREET	4:40	4:45	5:20	5:40
CHURCH & ELM STREET	----	5:15	5:50	----
WEYMOUTH LANDING	----	5:25	5:55	----
STETON SHOE	5:10	5:30	6:00	6:05
COLUMBIAN SQUARE	5:15	5:35	6:05	6:10
ROCKLAND CENTER	----	----	6:10	----
GETTY STATION - ROCKLAND	----	----	6:15	----
GASLIGHT VILLAGE	5:20	5:40	----	6:15
FACTORY PAINT STORE	5:25	5:45	----	6:20
NORTH ABINGTON	----	5:50	----	6:25
ABINGTON CENTER	----	5:55	----	6:30
WHITMAN CENTER	----	6:00	----	6:35
EAST WHITMAN DEPOT	----	6:05	6:20	6:40
ANGELO'S -WHITMAN	5:30	6:10	6:30	6:45

FARE IS 2.75 EACH WAY FROM WEYMOUTH AND BRAINTREE

FARE IS 3.00 EACH WAY FROM WHITMAN, ABINGTON AND ROCKLAND

BOOKS OF 10 PASSES ARE AVAILABLE FROM THE DRIVERS AND ARE GOOD AT ANY TIME. Books cost $27.50 when departing from Abington, Whitman, and Rockland, and $25.00 when departing from Braintree and Weymouth.

Hudson Bus Lines
Tel. (617) 395-8080

Mon - Fri

CANTON To MATTAPAN

6:30 a.m.
7:30
8:30
9:30

2:30 p.m.
3:30
4:30
5:30

MATTAPAN To CANTON

7:00 a.m.
8:00
9:00

2:00 p.m.
3:00
4:00
5:00
6:00

Saturday

CANTON To MATTAPAN

8:30 a.m.
Hourly to
4:30p.m.

MATTAPAN To CANTON

9:00a.m.
Hourly to
5:00p.m.

Subject to Change Without Notice

HUDSON BUS LINES

Tel. 395-8080

MASSPORT Authority
Airport Water Shuttle (Rowes Wharf)
Schedule Effective 1/18/92

LOGAN ↔ DOWNTOWN

AIRPORT WATER SHUTTLE

at Rowes Wharf

Boston, Massachusetts

SCHEDULE

The Shuttle departs from both Rowes Wharf and the Logan dock every 15 minutes. The first boat leaves at 6 a.m. and the last boat leaves at 8 p.m. Shuttles run every 15 minutes on weekdays: every half hour (beginning at noon) on Sundays and national holidays. The Shuttle does not operate on Thanksgiving, Christmas, July 4 or New Year's Day.

ONE-WAY FARES

Adults: $ 8.00
Senior Citizens: $ 4.00
Children under 12
travel free
Purchase tickets on board.

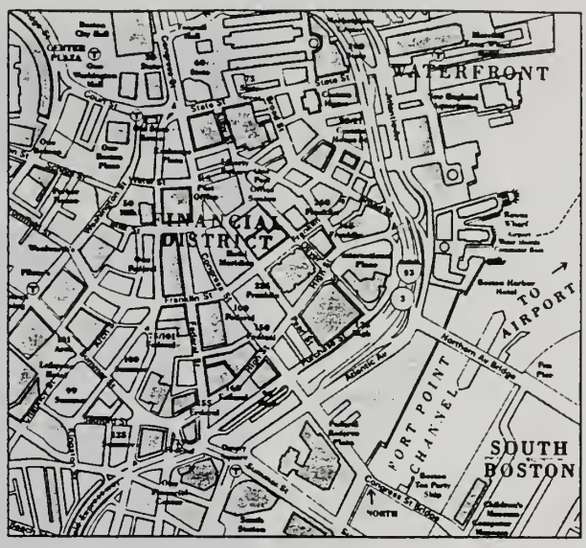

- The Rowes Wharf complex is located on Atlantic Avenue and includes the Boston Harbor Hotel
- Just 7 minutes dock to dock
- Courtesy buses bring you directly to and from your terminal
- No traffic tie-ups or parking problems!
- Completely weather-protected, heated boats—with ample seating and luggage space
- Year-round service

For more information on fares, schedules, or bulk ticket discounts (20% off), call:

Airport Water Shuttle Manager:	(617) 330-8680
24-hour Massport Ground Transportation:	1-800-23-LOGAN

Airport Water Shuttle

©Beacon Management Company, 1990

MBTA COMMUTER RAIL

Providence - Attleboro - Stoughton - Boston



MBTA COMMUTER RAIL

Providence - Attleboro - Stoughton - Boston/
Boston - Stoughton - Attleboro - Providence
Tel. (617) 722 - 3200
Schedule Effective 11/25/91

MONDAY THROUGH FRIDAY

INBOUND

READ DOWN	ZONE	Train No.	808	902	882	904	884	806	906	803	908	810	832	910	812	912	814	916	816	918	876	818	878	880	820	920	822	922	924	926	836	928	930	824	932	826
			A.M.	A.M.	A.M.	A.M.	A.M.	A.M.	A.M.	A.M.	A.M.	A.M.	A.M.	A.M.	A.M.	A.M.	A.M.	P.M.	P.M.	P.M.	P.M.	P.M.	P.M.	P.M.	P.M.	P.M.	P.M.	P.M.	P.M.	P.M.	P.M.	P.M.	P.M.	P.M.	P.M.	A.M.
Dep: Providence	9	O			6 13		6 51	7 11				8 11															5 57									
So. Attleboro	7	O	5 41		6 22		7 00	7 20		7 40		8 20			9 52		11 11		1 55			3 42			5 06		6 06							9 40		1 15
Attleboro	7	O	5 49		6 32		7 09	7 30		7 56		8 27	8 55		10 00		11 19		2 03			3 50			5 14		6 14				8 00			9 48		1 23
Mansfield	6	O	5 59		6 42		7 19	7 40		8 05		8 36	9 04		10 08		11 27		2 10			3 57			5 21		6 21				8 07			9 55		1 30
Sharon	4	O	6 06		6 52		7 29			8 14		8 46	9 12		10 17		11 36		2 18			4 05			5 29		6 28				8 15			10 02		1 38
Stoughton	4	O		6 34		7 03			7 46		8 28			9 38		10 22		2 05		3 25						5 33		6 40	7 19	7 35		8 45	9 50		11 50	
Canton Center	3			6 42		7 11			7 55		8 36			9 47		10 31		2 12										6 47								
Canton Junction	3		6 11	6 45		7 15			7 59	8 19	8 40	8 51	9 17	9 50	10 22	10 34	11 41	2 15		3 35	3 55	4 10	4 37	4 57				6 50			8 20	8 55	10 00		12 00A	1 43
Route 128	2	O	6 16	6 50	7 00	7 21	7 39		8 05	8 25	8 45	8 56	9 22	9 55	10 27	10 39	11 46		2 27	3 40	4 00	4 15		5 02		5 47	6 37		7 33	7 49	8 25	9 00		10 11	12 05	1 48
Hyde Park	1		6 21	6 55		7 26			8 11	8 30	8 49	9 01	9 26	9 59	10 32	10 43	11 51	2 22		3 46					5 42			7 00			8 30	9 05		10 17		
Ruggles	1A	(T)	6 31						8 21			9 11	9 36		10 42	10 53	12 01P		2 41																	
Back Bay	1A	(T) O	L6 35	L7 05	L7 12	L7 35	L7 53	L8 05	L8 25	L8 40	L8 58	L9 15	L9 39	L10 08	L10 46	L10 57	L12 05	L2 30	L2 45	L3 55	L4 11	L4 26	L5 00	L5 15	L5 50	L6 00	L6 50	L7 10	L7 44	L8 01	L8 38	L9 13	L10 17	L10 25	L12 17	L2 01
Arr: South Station		(T) O	6 40	7 10	7 17	7 40	7 58	8 10	8 30	8 45	9 03	9 20	9 44	10 13	10 51	11 02	12 10	2 35	2 50	4 00	4 16	4 31	5 05	5 20	5 55	6 05	6 55	7 15	7 49	8 06	8 43	9 18	10 22	10 30	12 22	2 06

OUTBOUND

READ DOWN	ZONE	Train No.	901	903	801	803	905	907	831	805	909	911	807	809	913	811	915	875	813	877	879	815	917	817	919	819	921	821	923	835	925	823	927	825	929	827
			A.M.	A.M.	A.M.	A.M.	A.M.	A.M.	A.M.	A.M.	A.M.	A.M.	A.M.	P.M.	P.M.	P.M.	P.M.	P.M.	P.M.	P.M.	P.M.	P.M.	P.M.	P.M.	P.M.	P.M.	P.M.	P.M.	P.M.	P.M.	P.M.	P.M.	P.M.	P.M.	P.M.	P.M
Dep: S. Station		(T) O	5 15	5 40	5 50	6 50	7 03	7 40	7 55	8 25	8 50	9 35	9 45	12 20	1 10	2 15	2 30	3 15	3 45	3 50	4 15	4 35	4 45	5 05	5 15	5 35	5 45	6 20	6 30	6 45	7 45	8 20	8 55	9 45	11 00	11 59
Back Bay	1A	(T) O		5 45	5 55	6 55	7 08	7 45	8 00	8 30	8 55	9 40	9 50	12 25	1 15	2 20	2 35	3 20	3 50	3 55	4 20	4 40	4 50	5 10	5 20	5 40	5 50	6 25	6 35	6 50	7 50	8 25	9 00	9 50	11 05	12 04A
Ruggles	1A	(T)							8 03	8 33				12 28		2 23	2 38	3 23	3 53	3 58	4 24		4 54	5 14	5 24	5 44		6 29	6 38	6 54	7 54	8 28	9 03	9 53		
Hyde Park	1												9 59	12 36	1 26	2 30	2 46	3 31		4 06	4 32	4 49			5 32				6 47		8 04	8 36	9 11	10 01	11 14	12 13
Route 128	2	O		5 56		7 08		7 57	8 14	8 44	9 07		10 04	12 42	1 32	2 36	2 52	3 37		4 12	4 38	4 54	5 05	5 25	5 38		6 05	6 39	6 52	7 05	8 09	8 41	9 16	10 06	11 20	12 19
Canton Junction	3						7 24	8 02		8 49	9 13	9 57		12 47	1 38	2 41	2 58	3 43		4 18	4 44		5 11		5 46		6 11	6 44	6 58	7 10	8 15	8 46	9 22	10 11	11 26	12 24
Canton Center	3		5 38	6 04			7 27	8 07			9 16	10 00			1 41		3 01						5 14		5 50		6 14		7 02		8 18		9 25		11 29	
Stoughton	4	O	5 46	6 12			7 35	8 15			9 24	10 08			1 49		3 09						5 23		6 00		6 23		7 11		8 27		9 33		11 38	
Sharon	4	O				7 17				8 55			10 15	12 53		2 47			4 15			5 06		5 34		6 04		6 50		7 16		8 52		10 17		12 30
Mansfield	6	O				7 24			8 32	9 03			10 23	1 01		2 55			4 23			5 15		5 44		6 12		6 59		7 25		9 00		10 25		12 38
Attleboro	7	O				7 32			8 41	9 10			10 30	1 09		3 03			4 30			5 23		5 54		6 22		7 08		7 34		9 08		10 33		12 46
So. Attleboro	7	O			L6 32	7 38				9 16			10 37	1 16		3 13			4 37			5 31		6 02		6 30		7 15				9 15		10 40		12 53
Arr: Providence	9					7 47																5 40		6 11		6 39		7 24								

SYMBOLS

L Regular stop to discharge or pick up passengers but train may leave ahead of schedule
Shaded portion denotes peak hour service.

O Ticket outlet is located at or near station.

(T) Subway connection.

Wheelchair accessible.

MBTA COMMUTER RAIL

Attleboro - Stoughton - Boston/
Boston - Stoughton - Attleboro
Back Bay Shuttle

SATURDAYS (NO SERVICE SUNDAYS)

INBOUND

READ DOWN	ZONE	Train No.	1802	1902	1804	1806	1808	1914	1810	1812
			A.M.	A.M.	A.M.	A.M.	P.M.	P.M.	P.M.	P.M.
Dep: So. Attleboro	7	O	6 52		8 47	11 45	3 22		7 22	9 22
Attleboro	7		7 00		8 55	11 53	3 30		7 30	9 30
Mansfield	6		7 07		9 02	12 00 P	3 37		7 37	9 37
Sharon	4		7 15		9 10	12 08	3 45		7 45	9 45
Stoughton	4			7 40				5 50		
Canton Center	3			7 47						
Canton Junction	3		7 20	7 50	9 15	12 13	3 50	5 59	7 50	9 50
Route 128	2	O	7 25	7 55	9 20	12 18	3 55	6 04	7 55	9 55
Hyde Park	1		7 30	8 00	9 25	12 23	4 00	6 09	8 00	10 00
Back Bay	1A	Ⓣ O	7 40	8 10	9 35	12 33	4 10	6 19	8 10	10 10
Arr: South Station		Ⓣ O	7 45	8 15	9 40	12 38	4 15	6 24	8 15	10 15

OUTBOUND

READ DOWN	ZONE	Train No.	1901	1801	1803	1805	1807	1913	1809	1811
			A.M.	A.M.	A.M.	P.M.	P.M.	P.M.	P.M.	P.M.
Dep: South Station		Ⓣ O	6 50	7 15	10 20	2 00	4 00	5 00	5 50	8 00
Back Bay	1A	Ⓣ O	6 55	7 20	10 25	2 05	4 05	5 05	5 55	8 05
Hyde Park	1		7 04		10 34	2 14	4 14	5 14	6 04	8 14
Route 128	2	O		7 33	10 40	2 20	4 20	5 21	6 10	8 20
Canton Junction	3		7 14		10 45	2 25	4 25	5 27	6 15	8 25
Canton Center	3		7 16					5 30		
Stoughton	4		7 25					5 38		
Sharon	4				10 50	2 30	4 30		6 20	8 30
Mansfield	6			7 49	10 58	2 38	4 38		6 28	8 38
Attleboro	7			7 56	11 05	2 45	4 45		6 35	8 45
Arr: So. Attleboro	7	O		8 04	11 13	2 53	4 53		6 43	8 53

HOLIDAYS

Regular Service		Saturday Service		No Service	
Martin Luther King Day	Patriot's Day	President's Day	Independence Day	New Year's Day	Thanksgiving Day
Bunker Hill Day	Columbus Day	Veteran's Day		Memorial Day	Christmas Day
				Labor Day	

Fares/Phone Numbers/ Ticket Outlets/Station Locations

Commuter Rail Fares

Zone	One-Way	Children (5-11) Student Age 12-H.S. with I.D. Sr. Citizen Trans. Access	Half-Fare Multi-Ride	12-Ride	Monthly Pass	Family Fare
1A	.85	.40	4.00	8.50	27.00	3.40
1B	1.25	.60	6.00	12.50	27.00	5.00
1	2.00	1.00	10.00	20.00	64.00	8.00
2	2.25	1.10	11.00	22.50	72.00	9.00
3	2.50	1.25	12.50	25.00	82.00	10.00
4	3.00	1.50	15.00	30.00	94.00	12.00
5	3.25	1.60	16.00	32.50	104.00	13.00
6	3.50	1.75	17.50	35.00	112.00	14.00
7	3.75	1.85	18.50	37.50	120.00	15.00
8	4.00	2.00	20.00	40.00	128.00	16.00
9	4.75	2.35	23.50	47.50	136.00	19.00
10	5.50	2.75	27.50	55.00	144.00	22.00
11	6.00	3.00	30.00	60.00	150.00	24.00

INTERZONE FARES

Zones Travelled	One-Way	Children (5-11) Student Age 12-H.S. with I.D. Sr. Citizen Trans. Access	Monthly Pass	Family Fare
1	1.50	.75	48.00	6.00
2	1.75	.85	55.00	7.00
3	2.00	1.00	62.00	8.00
4	2.25	1.10	69.00	9.00
5	2.50	1.25	76.00	10.00
6	2.75	1.35	83.00	11.00
7	3.00	1.50	90.00	12.00
8	3.25	1.60	97.00	13.00
9	3.50	1.75	104.00	14.00
10	3.75	1.85	111.00	15.00
11	4.00	2.00	118.00	16.00

Surcharge:
A non-refundable surcharge is added to all on-board purchases when tickets are available at a local outlet.
$2.00 surcharge — peak hours
$1.00 surcharge — off-peak hours
(Shaded portions of public timetables denote peak hours)

Please Note: (T) Commuter Rail is operated by Amtrak under contract to the Massachusetts Bay Transportation Authority. The MBTA is not responsible for errors in published schedules or for any inconvenience caused by delayed trains, failure to make connecting trains or shortages of equipment due to unusual passenger travel. Schedules subject to change without notice.

Purchase of a ticket cannot guarantee a seat for every passenger.

We are not responsible for items left on trains but will try to recover your property. Lost and Found telephone numbers are listed below.

- Smoking or alcoholic beverages are not permitted on MBTA property.
- Radios may be played with earphones or headsets only.
- Animals, except for special needs assistance animals, are not allowed on trains.
- Bicycles may be brought on trains with certain restrictions. For additional information call 722-5975.
- Conductors are not required to make change for bills larger than $20.
- Please do not stand in vestibules.

Helpful Telephone Numbers

MBTA TRAVEL INFORMATION (includes Commuter Rail)
Boston Local 722-3200
TDD (Hearing Impaired) 722-5146
Toll Free 1-800-392-6100
Customer Relations:
Commendations/Complaints 722-5215

COMMUTER RAIL TRAVEL INFORMATION
Boston Local 227-5070
Northside Lost and Found 722-3600
Southside Lost and Found (7:00 AM—3:30 PM) 345-7456
Toll Free (Mass. only) 1-800-392-6099
Toll Free (Rhode Island only) 1 800 882 0090
Brockton Area Transit Authority 508 580-1170
Greater Attleboro/Taunton Reg. Authority 508-222-6106
Rhode Island Department of Transportation 401-277-2694
Elevator Update 451-0027
Group Travel (8:00 AM—4:00 PM) 722-3663
Pass Sales 722-5218
Senior Citizens/Transportation Access Pass 722-5438
TDD (Hearing Impaired) 722-5854
Transportation Access 722-5123
TDD (Hearing Impaired) 722-5415
Recorded Service Information 722-5050
(T) Police 722-5151

Charge your monthly commuter rail pass on MasterCard or Visa at Back Bay and North and South Stations.
Call 722-5218 for Pass by Mail information.

Ticket Outlets

TOWN	TICKET OUTLET	HOURS*
Boston	North Station	M-F 6:15 am-10:30 pm Sat 7:30 am-10:30 pm Sun, Hols 7:30 am-7:30pm
Boston	South Station	M-Sat. 5:30 am-10:30 pm
Boston	Back Bay Station	M-Sat. 5:45 am-10:30 pm
Boston	Government Center (cash sales only)	Last 4 & 1st 4 working days of each month 8 am-6 pm
Boston	Downtown Crossing Concourse (cash sales only)	Last 4 & 1st 4 working days of each month 8 am-6 pm
Boston	Prudential Center Visitor Info. (cash sales only)	25th-2nd of the next month 9 am-5 pm
Cambridge	Harvard Sq. Out of Town Tickets (cash sales only)	Last 4 & 1st 4 working days of each month 8 am-6 pm
Attleboro	Depot Coffee Shop Attleboro Station	M-F 5:30 am-11:20 am 3 pm-5:30 pm
Mansfield	Associated Vending Mansfield Station	M-F 5 am-11 am
Providence	Providence Station	M-F 5 am-11:15 pm
Route 128	Route 128 Station	M-Sat. 6 am-10:30 pm
Sharon	Milly's Place Sharon Station	M-F 5:30 am-11 am
South Attleboro	Economy Mobil 1249 Newport Ave.	24 hours/day M Sun
Stoughton	R & R Railroad Deli Stoughton Station	M-F 6:15 am-8:45 am

*Hours of ticket outlets are subject to change.

Station Locations

ATTLEBORO	South Main St. at Wall St.
BACK BAY STATION	Dartmouth St., south of Stuart St., Boston
CANTON CENTER	Washington St. near Bay Bank
CANTON JUNCTION	Sherman & Beaumont St.
HYDE PARK	Hyde Park Ave., at Cleary Sq.
MANSFIELD	Crocker St. off Rte. 106 (Chauncy St.)
PROVIDENCE	100 Gaspee St.
ROUTE 128	Rte. 128, Exit 62, University Ave.
RUGGLES	Ruggles St. & Columbus Ave.
SHARON	Rte. 27 near Sharon Center
SO. ATTLEBORO	Newport Ave. (Rte. 1A) off Rte. 95
SOUTH STATION	Atlantic Ave., Boston
STOUGHTON	Wyman St. at R. R. Crossing

MBTA Commuter Rail
System Map

COMMUTER RAIL

Office for Transportation Access
Ten Boylston Place, Boston, MA 02116

Revised 1/92

MBTA
System Map

MASSACHUSETTS BAY TRANSPORTATION AUTHORITY

Office for Transportation Access
Ten Boylston Place, Boston, MA 02116

REVISED 3/91

MBTA Bus Lines

Quincy Center Station

Brockton Line (Route 230)

Route 230

Quincy Center Station - Brockton Line
Via Holbrook, Brookville Square & Braintree Station

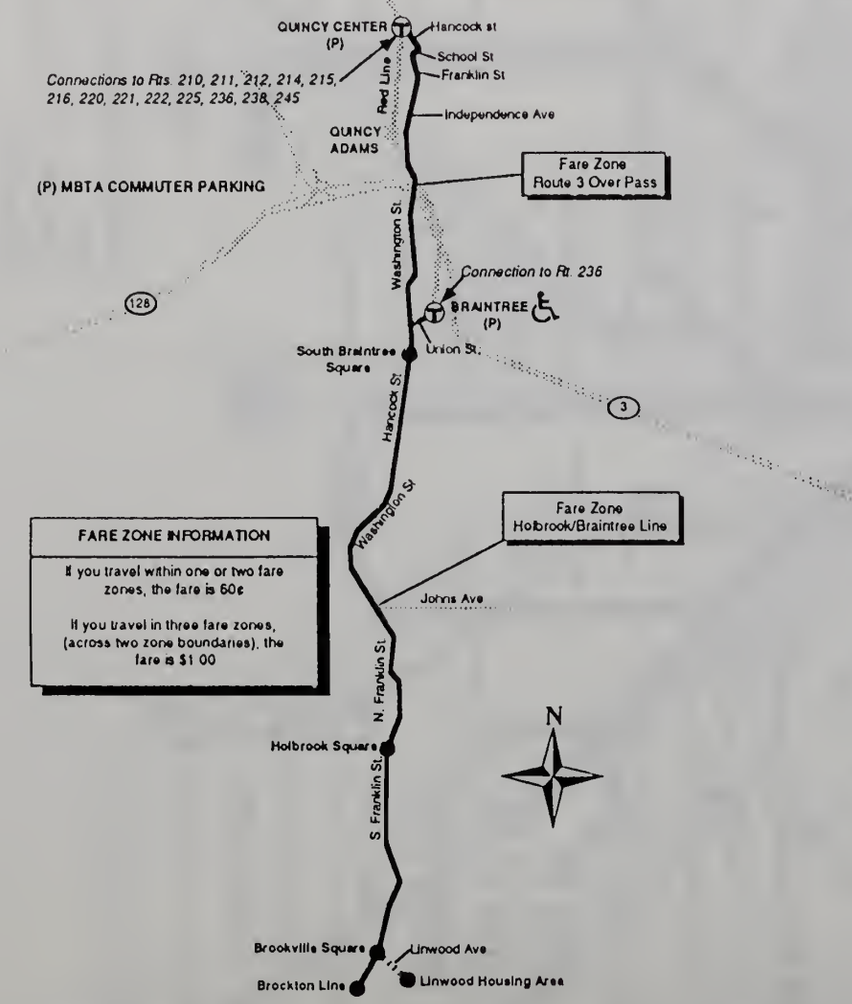

230

Quincy Center Station - Brockton Line

Via Holbrook, Brookville Sq. & Braintree Station

Massachusetts Bay Transportation Authority

Winter 1992
December 28, 1991 - March 20, 1992 (10M)

FOR ASSISTANCE CALL 722-3200 or 1-800-392-6100
TDD 722-5146 FOR LIFT BUS SERVICE CALL 1-800-LIFT BUS
Schedules subject to change

MBTA Bus Lines
Quincy Center Station
Brockton Line (Route 230)
Schedule Effective 12/28/91 - 3/20/92

WEEKDAY

OUTBOUND			INBOUND		
Leave Quincy Ctr. Sta.	Arrive Braintree Station	Arrive Brockton Line	Leave Brockton Line	Arrive Braintree Station	Arrive Quincy Ctr. Sta.
5:06AM	5:21AM	5:39AM	5:40AM	5:55AM	6:13AM
5:20	5:35	5:53	6:00	6:15	6:33
5:40	6:01	6:13	6:20	6:35	6:53
6:05	6:26	6:38	6:40	6:55	7:13
6:15	6:30	6:48	7:00	7:15	7:40
6:35	6:50	7:13	7:15	7:30	7:55
7:00	7:17	7:37	7:30	7:45	8:10
7:20	7:37	7:57	7:45	8:00	8:25
7:40	7:57	8:17	8:00	8:15	8:45
b 7:50	8:07	-	8:20	8:35	9:05
8:00	8:17	8:37	8:45	9:00	9:25
8:30	8:47	9:07	9:15	9:30	9:55
9:00	9:17	9:37	a 9:45	10:00	10:30
10:00	10:17	10:39	a 10:45	11:00	11:30
11:00	11:17	11:39	a 11:45	12:00PM	12:30PM
12:00N	12:17PM	12:39PM	a 12:45PM	1:00PM	1:30PM
1:00PM	1:17	1:39	a 1:45	2:00	2:30
a 2:00	2:17	2:41	a 2:45	3:00	3:30
a 3:00	3:17	3:41	2:50	3:05	3:33
3:30	3:47	4:09	3:50	4:05	4:33
4:00	4:17	4:39	4:20	4:35	4:53
4:30	4:47	5:09	4:50	5:05	5:33
4:50	5:07	5:29	5:20	5:35	6:03
5:10	5:27	5:49	5:40	5:55	6:23
5:30	5:47	6:09	6:00	6:15	6:33
5:50	6:07	6:29	6:20	6:35	6:53
6:10	6:25	6:43	6:35	6:50	7:08
6:30	6:45	7:03	6:55	7:10	7:28
7:05	7:20	7:38	7:15	7:30	7:48
8:05	8:20	8:38	7:40	7:55	8:13
9:05	9:20	9:38	8:40	8:55	9:13
10:05	10:20	10:38	9:40	9:55	10:13
11:05	11:20	11:38	10:40	10:55	11:13
			11:40	11:55	12:13AM

a - Service Linwood Housing Area
b - To Braintree Station

SATURDAY

OUTBOUND			INBOUND		
Leave Quincy Ctr. Sta.	Arrive Braintree Station	Arrive Brockton Line	Leave Brockton Line	Arrive Braintree Station	Arrive Quincy Ctr. Sta.
6:05AM	6:20AM	6:36AM	6:50AM	7:05AM	7:31AM
7:05	7:22	7:39	7:50	8:05	8:24
8:05	8:22	8:39	8:50	9:05	9:24
9:05	9:22	9:39	a 9:50	10:05	10:35
10:05	10:22	10:42	a 10:50	11:05	11:35
11:05	11:22	11:42	a 11:50	12:05PM	12:35PM
12:05PM	12:22PM	12:42PM	a 12:50PM	1:05PM	1:35PM
1:05	1:22	1:42	a 1:50	2:05	2:35
a 2:05	2:22	2:46	2:50	3:05	3:31
a 3:05	3:22	3:46	3:50	4:05	4:31
4:05	4:22	4:42	4:50	5:05	5:31
5:05	5:22	5:42	5:50	6:05	6:31
6:05	6:20	6:36	6:50	7:05	7:21
7:05	7:20	7:36	7:40	7:55	8:21
8:05	8:20	8:36	8:40	8:55	9:11
9:05	9:20	9:36	9:40	9:55	10:11
10:05	10:20	10:36	10:40	10:55	11:11
11:05	11:20	11:36	11:40	11:55	12:11AM

SUNDAY

OUTBOUND			INBOUND		
Leave Quincy Ctr. Sta.	Arrive Braintree Station	Arrive Brockton Line	Leave Brockton Line	Arrive Braintree Station	Arrive Quincy Ctr. Sta.
8:05AM	8:20AM	8:36AM	[illegible]	8:55AM	9:11AM
9:05	9:20	9:36	9:40	9:55	10:11
10:05	10:20	10:36	10:40	10:55	11:11
11:05	11:20	11:36	11:40	11:55	12:11PM
12:05PM	12:20PM	12:36PM	12:40PM	12:55PM	1:11PM
1:05	1:20	1:36	1:40	1:55	2:11
2:05	2:20	2:36	2:40	2:55	3:11
3:05	3:20	3:36	3:40	3:55	4:11
4:05	4:20	4:36	4:40	4:55	5:11
5:05	5:20	5:36	5:40	5:55	6:11
6:05	6:20	6:36	6:40	6:55	7:11
7:05	7:20	7:36	7:40	7:55	8:11
8:05	8:20	8:36	8:40	8:55	9:11
9:05	9:20	9:36	9:40	9:55	10:11
10:05	10:20	10:36	10:40	10:55	11:11

Route 230
Quincy Center Sta. - Brockton Line
Via Holbrook, Brookville Sq. & Braintree Station

HOLIDAYS:
Jan. 1 - See SUNDAY
Jan. 20 - See SATURDAY
Feb. 17 - See SATURDAY

FARE ZONES
EXACT CHANGE REQUIRED

VALID PASSES
[illegible]
Zone 1 [illegible]
Zone 2 $72.00 [illegible]
★ Plus cash for travel in 3 zones

MBTA BUS LINES

Avon Square - Ashmont Station
(Route #240)

240

Avon or Crawford Sq., Randolph - Ashmont Station

Via Randolph Avenue

Massachusetts Bay Transportation Authority

Winter 1992
December 28, 1991 - March 20, 1992 (14M)

FOR ASSISTANCE CALL 722-3200 or 1-800-392-6100
TDD 722-5146 FOR LIFT BUS SERVICE CALL 1-800-LIFT BUS
Schedules subject to change

Route 240

Avon or Crawford Sq., Randolph - Ashmont Sta. Via Randolph Ave.

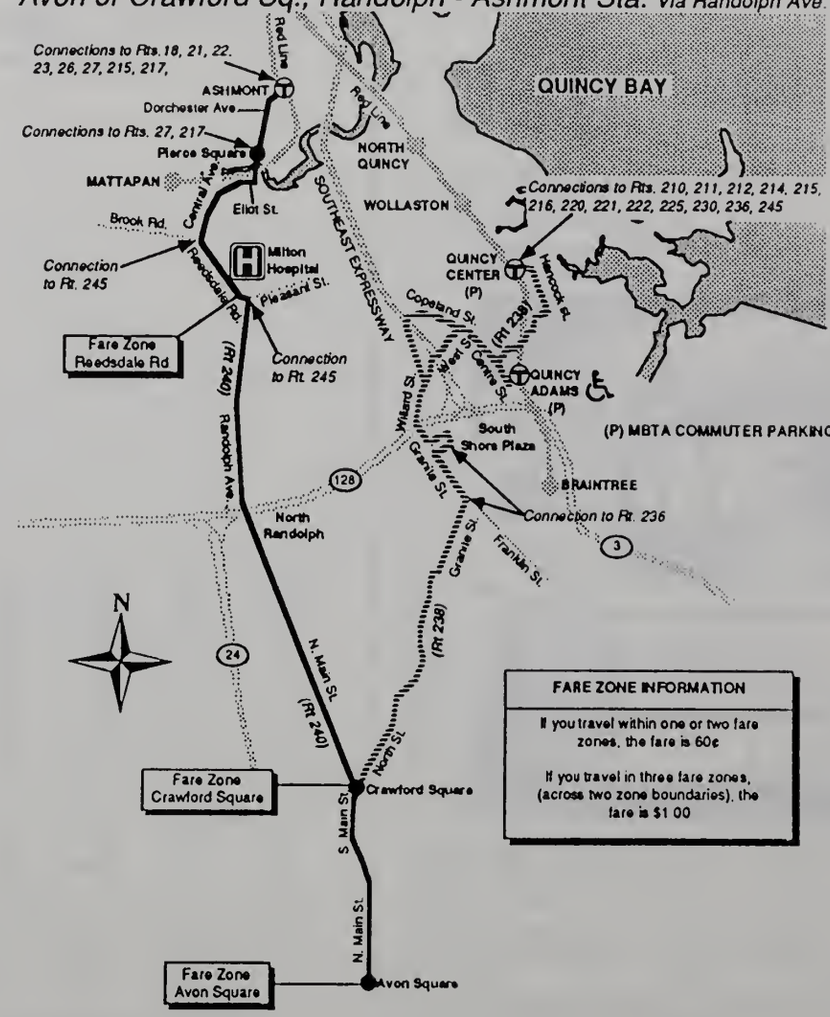

MBTA BUS LINES
Avon Square - Ashmont Station
(Route #240)
Schedule Effective 12/28/91 - 3/20/92

WEEKDAY

To Ashmont Station			To Avon Square		
Leave Avon Square	Leave Crawford Square	Arrive Ashmont Station	Leave Ashmont Station	Leave Crawford Square	Arrive Avon Square
-	5:45AM	6:08AM	-	q 5:53AM	-
6:05AM	6:10	6:33	r 5:50AM	r 8:15	-
6:25	6:30	6:53	r 6:15	r 6:40	-
-	q 6:45	7:09	r 6:45	r 7:10	-
-	q 7:00	7:25	7:00	7:25	7:30
7:05	7:10	7:35	r 7:15	r 7:40	-
-	q 7:20	7:45	7:30	7:55	8:00
7:25	7:30	7:55	r 8:00	r 8:25	-
-	q 7:40	8:08	8:30	8:55	9:00
7:45	7:50	8:15	r 9:00	r 9:25	-
-	q 8:05	8:30	9:30	9:55	10:00
8:15	8:20	8:45	r 10:00	r 10:25	-
-	q 8:50	9:15	10:30	10:55	11:00
9:15	9:20	9:45	r 11:00	r 11:25	-
-	q 9:50	10:15	11:30	11:55	12:00N
10:15	10:20	10:45			
-	q 10:50	11:15			
11:15	11:20	11:45			
-	q 11:50	12:15PM			
12:15PM	12:20PM	12:45PM	r 12:00N	r 12:25PM	-
-	q 12:50	1:15	12:30PM	12:55	1:00PM
1:15	1:20	1:45	r 1:00	r 1:25	-
-	q 1:50	2:15	1:30	1:55	2:00
2:15	2:20	2:45	r 2:00	r 2:25	-
-	q 2:50	3:15	2:30	2:55	3:00
3:15	3:20	3:45	r 3:00	r 3:25	-
-	q 3:50	4:15	3:30	3:55	4:00
4:15	4:20	4:45	r 4:00	r 4:25	-
-	q 4:50	5:15	4:20	4:45	4:50
5:00	5:05	5:30	r 4:35	r 5:00	-
-	q 5:20	5:45	r 4:50	r 5:15	-
5:45	5:50	6:14	5:00	5:25	5:30
-	qn 5:55	-	r 5:10	r 5:35	-
6:00	6:05	6:28	5:20	5:45	5:50
-	qn 8:25	-	r 5:30	r 5:55	-
-	qn 6:55	-	5:40	6:05	8:10
7:00	7:05	7:28	r 5:50	r 6:15	-
-	qn 7:25	-	6:00	6:23	8:28
8:00	8:05	8:28	r 6:15	r 6:40	-
9:00	9:05	9:28	6:30	6:53	6:58
10:00	10:05	10:28	r 7:00	r 7:25	-
11:00	11:05	11:28	7:30	7:53	7:58
12:00AM	12:05AM	12:28AM	-	r 8:00	-
			8:30	8:53	8:58
			-	r 9:00	-
			9:30	9:53	9:58
			-	r 10:00	-
			10:30	10:53	10:58
			-	r 11:00	-
			11:30	11:53	11:58
			b 12:35AM	12:58AM	-

ALL BUSES ON THIS ROUTE ARE EQUIPPED WITH WHEELCHAIR LIFTS

SATURDAY

To Ashmont Station			To Avon Square		
Leave Avon Square	Leave Crawford Square	Arrive Ashmont Station	Leave Ashmont Station	Leave Crawford Square	Arrive Avon Square
-	q 6:50AM	7:14AM	6:30AM	8:53AM	6:58AM
7:15AM	7:20	7:45	d 7:20	r 7:25	-
-	q 7:50	8:15	7:30	7:55	8:00
8:15	8:20	8:45	r 8:00	r 8:25	-
-	q 8:50	9:15	8:30	8:55	9:00
9:15	9:20	9:45	r 9:00	r 9:25	-
-	q 9:50	10:15	9:30	9:55	10:00
10:15	10:20	10:45	r 10:00	r 10:25	-
-	q 10:50	11:15	10:30	10:55	11:00
11:15	11:20	11:46	r 11:00	r 11:25	-
-	q 11:50	12:15PM	11:30	11:55	12:00N
12:15PM	12:20PM	12:45PM	h 12:00N	h 12:05PM	-
g 12:11	g 12:26	-	r 12:00N	r 12:25	-
-	q 12:50	1:15	12:30PM	12:55	1:00PM
1:15	1:20	1:45	h 1:00	h 1:05	-
g 1:11	g 1:26	-	r 1:00	r 1:25	-
-	q 1:50	2:15	1:30	1:55	2:00
2:15	2:20	2:45	h 2:00	h 2:00	-
g 2:11	g 2:26	-	r 2:00	r 2:25	-
-	q 2:50	3:15	2:30	2:55	3:00
3:15	3:20	3:45	h 3:00	h 3:05	-
g 3:30	g 3:45	-	r 3:00	r 3:25	-
-	q 3:50	4:15	h 3:49	h 3:54	-
4:15	4:20	4:45	3:30	3:55	4:00
g 4:30	g 4:45	-	r 4:00	r 4:25	-
-	q 4:50	5:15	h 4:49	h 4:54	-
5:15	5:20	5:45	4:30	4:55	5:00
g 5:30	g 5:45	-	r 5:00	r 5:25	-
-	q 5:50	6:14	5:30	5:55	6:00
6:15	6:20	6:43	r 6:00	r 6:25	-
-	qn 6:55	-	6:30	6:53	6:58
7:15	7:20	7:43	r 7:00	r 7:25	-
8:00	8:05	8:23	7:30	7:53	7:58
9:00	9:05	9:28	-	r 8:00	-
10:00	10:05	10:28	8:30	8:53	8:58
11:00	11:05	11:28	-	r 9:00	-
12:00M	12:05AM	12:28AM	9:30	9:53	9:58
			-	r 10:00	-
			10:30	10:53	10:58
			-	r 11:00	-
			11:30	11:53	11:58
			b 12:35AM	12:58AM	-

SUNDAY

To Ashmont Station			To Avon Square		
Leave Avon Square	Leave Crawford Square	Arrive Ashmont Station	Leave Ashmont Station	Leave Crawford Square	Arrive Avon Square
8:01AM	8:06AM	8:29AM	-	q 7:55AM	8:00AM
9:01	9:06	9:29	-	q 8:55	9:00
10:01	10:06	10:29	rs 8:35AM	rs 9:00	-
11:01	11:06	11:29	-	q 9:55	10:00
			rs 9:35	rs 10:00	-
			-	q 10:55	11:00
			r 10:35	r 11:00	-
			-	q 11:55	12:00N
			r 11:35	r 12:00N	-
12:01PM	12:06PM	12:29PM	-	q 12:55PM	1:00PM
1:01	1:06	1:29	r 12:35PM	r 1:00	-
r 3:05	r 3:10	-	r 1:35	r 2:00	-
r 4:05	r 4:10	-	2:35	2:58	3:03
r 5:05	r 5:10	-	3:35	3:58	4:03
r 6:05	r 6:10	-	4:35	4:58	5:03
r 7:05	r 7:10	-	5:35	5:58	6:03
r 8:05	r 8:10	-	6:35	6:58	7:03
r 9:05	r 9:10	-	7:35	7:58	8:03
r 10:05	r 10:10	-	8:35	8:58	9:03
r 11:05	r 11:10	-	9:35	9:58	10:03
r 12:05AM	r 12:10AM	-	10:35	10:58	11:03
			11:35	11:58	12:03AM
			b 12:45AM	1:08AM	-

b - To Crawford Square ONLY
d - Originates at No. Randolph
g - From So. Shore Plaza to No. Randolph ONLY
h - From No. Randolph to So. Shore Plaza ONLY
n - To No. Randolph ONLY
q - From Quincy Center Station (See Rte. 238)
r - To Quincy Center Station (See Rte. 238)
s - Omits So. Shore Plaza

Route 240
Avon or Crawford Sq., Randolph - Ashmont Station
Via Randolph Ave.

HOLIDAYS:
Jan. 1 - See SUNDAY
Jan. 20 - See SATURDAY
Feb. 17 - See SATURDAY

FARE ZONES
EXACT CHANGE REQUIRED

VALID PASSES

*	Local Bus	$20.00/mo.
	Combo	$46.00/mo.
	Combo *Plus*	$48.00/mo.
	Zone - 1	$64.00/mo.
	Zone - 2	$72.00/mo.

* Plus cash for travel in 3 zones.

MBTA COMMUTER BOAT SERVICE

Hingham - Boston / Boston - Hingham Schedule

Effective 11/4/91 - 3/ 20/92

Commuter Boat Service

Hingham Shipyard-Rowes Wharf (Boston)

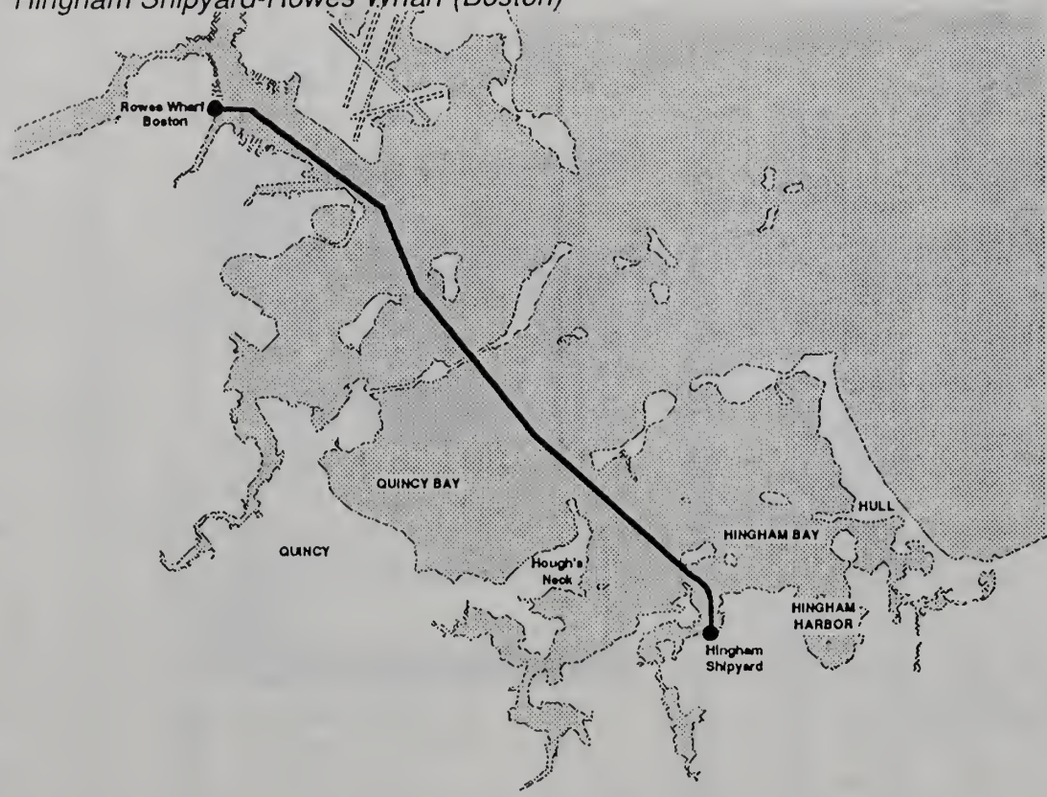

COMMUTER BOAT SERVICE

HINGHAM SHIPYARD-
ROWES WHARF (BOSTON)

Winter 1992
November 4, 1991 - March 20, 1992 (20M)

MBTA COMMUTER BOAT SERVICE

Hingham - Boston / Boston - Hingham Schedule

Tel. No. (617) 740-1253

WEEKDAY

INBOUND		OUTBOUND	
Leave Hingham Shipyard	Arrive Rowes Wharf	Leave Rowes Wharf	Arrive Hingham Shipyard
6:00AM	6:35AM	6:45AM	7:20AM
6:45	7:20	7:30	8:05
7:15	7:50	8:00	8:35
7:30	8:05	8:30	9:05
7:45	8:20	8:45	9:20
8:00	8:35		
8:15	8:50		
8:45	9:20		
9:15	9:50		
10:30	11:05		
3:15PM	3:50PM	2:30PM	3:05PM
4:15	4:50	3:30	4:05
4:45	5:20	4:00	4:35
5:15	5:50	4:30	5:05
5:30	6:05	4:45	5:20
5:45	6:20	5:00	5:35
6:45	7:20	5:20	5:55
		5:40	6:15
		6:00	6:35
		6:15	6:50
		6:30	7:05
		7:30	8:05

FARES:

ONE WAY FARE:	$4.00
10 RIDE TICKET:	$34.00
MONTHLY PASS:	$136.00

TICKETING POLICY

1. All tickets must be purchased at ticket offices prior to boarding.
2. Tickets are valid on any trip.
3. Hingham ticket office is open from 5:30AM to 10:30AM and 2:45PM to 7:30PM Monday through Friday.
4. Rowes Wharf ticket office, located in the Maritime Terminal, is open from 1:00PM to 7:30PM.
5. For additional ticket information call: The MBTA Customer Service Center at 722-3200.

SPECIAL NOTES

This service is funded by the Massachusetts Bay Transportation Authority, and is being operated by the following Company:

Boston Harbor Commuter Service 740-1253

For assistance or additional information about this service, please call any of the numbers listed above.

Commuter Boat Service
Hingham Shipyard -
Rowes Wharf (Boston)

NO SERVICE ON SATURDAYS, SUNDAYS OR HOLIDAYS

T Service Information

Except as noted telephones are answered from 8:30am-5pm weekdays

Bikes on the T 722-5975
(Bicycles are not permitted on MBTA buses or the Green Line.)
(See bike section this book for further information.)

T Commuter Rail / North Station 227-5070
(7 am-11 pm) 1-800-392-6099

T Commuter Rail / South Station . . . . . (6 am-10 pm) 1-800-882-0090

Customer Service & Travel Information
(6:30am-11pm weekdays) 722-3200
Toll Free . . . . . (9am-6pm weekends) 1-800-392-6100
For Hearing Impaired TDD-722-5146

Customer Relations . . . Commendations / Complaints 722-5215

Elevator Update Line 451-0027
(7 days recorded)

Recorded Service Conditions 722-5050
(24 hours)

Lift bus Requests . . . . . 1-800-LIFT BUS
TDD-722-5415

M.B.T.A. Police Emergency . . . (24 Hours) 722-5151

Pass Program / Pass by Mail 722-5218

Reduced Fare Passes TDD-722-5854

Senior Citizens / Transportation Access 722-5438

Transportation Access / *The Ride* 722-5123
TDD-722-5415

Red Line 722-5351

Green Line 722-5863

Orange Line 722-5400

Blue Line 722-5456

Plymouth & Brockton Bus Lines
All Scheduled Effective 2/3/92

Tel. (508) 746-0378

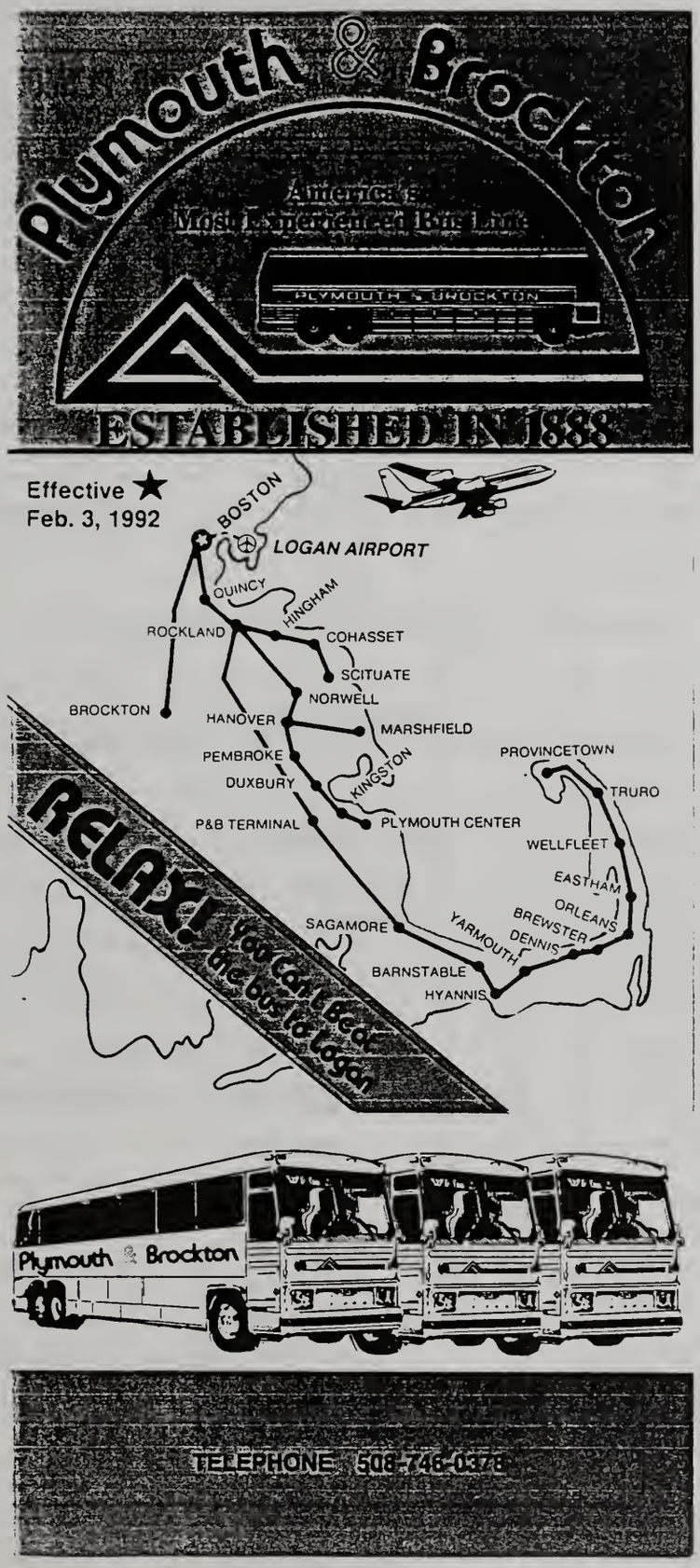

PLYMOUTH & BROCKTON STREET RAILWAY CO.

Plymouth (508) 746-0378

General Offices and Main Terminal
PLYMOUTH, MA 02360
8 Industrial Park Road

Plymouth & Brockton Terminals and Ticket Agencies

BOSTON
Greyhound Terminal, 10 St. James Avenue - Tel. (617) 423-5810
So. Station Terminal - open until 6:20 p.m.

Peter Pan Terminal, 555 Atlantic Avenue - Tel. (617) 426-7838

HYANNIS
P & B Terminal, Elm Street - Tel. (508) 775-5524

KINGSTON
Tura's Pharmacy, Summer Street - Tel. (617) 585-2595

ORLEANS
Town Taxi, 250 Rte. 6A - Tel. (508) 255-3277

PROVINCETOWN
Provincetown Reservations - Tel. (508) 487-2400

PARK & RIDE LOTS

Rockland
Sagamore

FARES	ONE-WAY	ROUND-TRIP	WEEKLY PASS (5 ROUND TRIPS)	LOGAN AIRPORT
Brockton to Boston	$4.25	$ 8.50	$23.50	$ 8.50
Pembroke to Boston	$4.25	$ 8.50	$27.50	$ 8.50
Kingston to Boston	$6.25	$12.50	$30.50	$10.50
Plymouth Center to Boston	$6.25	$12.50	$30.50	$10.50
Sagamore Circle to Boston	$8.50	$17.00	$40.00	$10.50

SCHEDULE AND FARES MAY CHANGE WITHOUT NOTICE!

PLYMOUTH KINGSTON—DUXBURY—HANOVER—NORWELL—ROCKLAND BOSTON

MONDAY — FRIDAY

Some of our service is subsidized in part by the M.B.T.A.

READ DOWN

SCHEDULE NUMBER	100	102	104	106	108	110	112	180	114	116	306	118	120	122	124	126	128	130	132	134	136	244L
Folder No 2455 1-18-92 / FREQUENCY	X67H	X67H	X67H	X67H	X67H	X67H	X67H	X67H	X67H	X67H	X67H	X67H	X67H	X67H	X67H	X67H	X67H	X67H	X67H	X67H	X67H	X67H
PLYMOUTH, MA																						
P & B Term. Industrial Pk. Lv	5 00	.....	5 35	5 50	5 55	6 15	6 20	6 15	6 30	....	.....	6 50	7 00	7 20	.....	....	8 10	9 00	12 00	3 00		8 15
Jabez Corner Lv	5 10	.....	5 45							.....	.....	7 00			.....	.....		9 10	12 10	3 10	..	8 10
Plymouth Center (Old P.O.)	5 15	.....	5 50							....	....	7 05			.....	..		9 15	12 15	3 15	...	8 12
No. Plymouth Post Office	5 20	.....	5 55							.....	....	7 08			.....	.....		9 17	12 17	3 17	.	
Kingston, MA																						
Howard Johnsons	5 25	.....	6 00				6 25	Via	6 35	....	.....	7 15	7 05		....	7 35	8 15	9 23	12 23	3 23	.	8 20
Tura's Pharmacy	5 28	.....	6 03				6 28	Pembroke	6 38	....	.....	7 18	7 08		....	7 38	8 18	9 27	12 27	3 27	....	8 22
Kingsbury Plaza	5 30	.....	6 05				6 30	Center	6 40	6 50	.....	7 20	7 10		7 20	7 40	8 20	9 29	12 29	3 29	.	8 23
Duxbury, MA *Tarkiln Apts., Rte. 53*		5 30								6 52	.....				7 25			9 31	12 31	3 31	...	8 25
Osborne Store, Rte. 53		5 35								6 57	.....				7 30			9 36	12 36	3 36	...	8 28
Pembroke, MA *Rte. 53 & Rte. 139*		5 44			6 14			6 49		7 01	.....				7 34			9 40	12 40	3 40	..	8 31
Hanover, MA																						
Etons P/L, Route 53		5 45			6 15			6 50		7 02	....				7 35			9 41	12 41	3 41	.	8 32
Hanover Mall, Rte. 53		5 50			6 20			6 55		7 07	....				7 40			9 46	12 46	3 46	..	8 37
Assinippi General Store		5 51									7 05							9 47	12 47	3 47	..	8 38
Norwell, MA																						
Washington Park Pharmacy		5 55																9 51	12 51	3 51	.	8 40
Rockland, MA *Park & Ride, Rte. 228*		6 00	6 25		6 30		6 55	7 05		7 15	7 15				7 50			9 56	12 56	3 56	5 10	8 45
BOSTON, MA																						
So. Sta. Transp. Ctr. Ar	6 20	6 40	6 55	6 50	7 00	7 20	7 30	7 45	7 35	7 55	7 55	8 10	8 00	8 25	8 30	8 30	9 10	10 25	1 25	4 25	5 35	
Peter Pan Term., 555 Atlantic Ave Ar																						9 10
Park Square Ar	6 30	6 50	7 05	7 00	7 10	7 30	7 40	7 55	7 45	8 05	8 05	8 20	8 10	8 35	8 40	8 40	9 20	10 35	1 35	4 35	5 45	9 20
Boston Logan Airport, MA Ar																						9 45

x — By connection.

©2455A-1231ms ©2455B-1231ms

BOSTON ROCKLAND—NORWELL—HANOVER—PEMBROKE—DUXBURY—KINGSTON PLYMOUTH

MONDAY - FRIDAY

READ DOWN

SCHEDULE NUMBER	101	103	105	107	109	111	113	115	117	119	121	123	125	127	129	131	133	181	143	145	147	151	247L	251L
Folder No. 2455 2-3-92 / FREQUENCY	X67H	X67H	X67H	X67H	X67H	X67H	X67H	X67H	X67H	X67H	X67H	X67H	X67H	X67H	X67H	X67H	X67H	X67H	X67H	X67H	X67H	X67H	X67H	X67H
BOSTON, MA																								
Boston Logan Airport Lv																							8 45	11 15
Park Square	7 10	9 00	1 05	2 45	3 45	3 55	4 00	.....	4 20	4 25	4 35	....	....	....	5 00	.....	5 10	5 15	5 25	5 30	6 10	7 30	9 20	11 50
Peter Pan Term., 555 Atlantic Ave. Lv																							9 15	11 40
So. Sta Transp. Ctr Lv		9 10	1 15	2 55	3 55	4 05	4 10	4 20	4 30	4 35	4 45	5 00	5 00	5 10	5 10	5 10	5 20	5 25	5 35	5 40	6 20			
Rockland, MA *Park & Ride, Rte. 228*	7 30	9 35	1 40			4 35	4 40			5 10			5 35	5 45				6 00		6 10	6 40	8 10	9 45	12 10
Norwell, MA *Wash. Park Pharmacy*		9 40	1 45			.....	4 45			....			.....	.....				6 05			6 45	8 15		D
HANOVER, MA																								
Assinippi General Store		9 44	1 49			.....	4 49			....			....	.....				6 09			6 46	8 19		D
Hanover Mall, Rte. 53		9 45	1 50	3 30		.....	4 50			.....			....	.....	5 50			6 10		6 20	6 50	8 20	9 50	D
Etons P/L, Rte. 53		9 50	1 55	3 35		.....	4 55			.....			....	.....	5 55			6 15		6 25	6 55	8 25	9 55	D
Pembroke, MA *Rte. 53 & Rte. 139*		9 51	1 56	3 36		.....	4 56			....			....	.....	5 56			6 16		6 26	6 56	8 26	9 56	D
Duxbury, MA *Osborne Store, Rte. 53*		9 55	2 05	3 45		.....	5 05			.....			....	.....	6 05					6 35	7 05	8 35	9 59	D
Tarkiln Apts., Rte 53		9 59	2 10	3 50		.....	5 10			.....			....	.....	6 10					6 40	7 10	8 40	10 02	D
Kingston, MA																								
Kingsbury Plaza		10 00	2 12	3 52	4 35		5 12		5 20	....	5 35	5 50	....	.....	6 12	6 00	6 10	Via	6 25	6 42	7 12	8 42	10 04	12 30
Tura's Pharmacy		10 03	2 14	3 54	4 37	.....			5 22	....	5 37	5 52	....	.....		6 02	6 12	Pembroke	6 27	6 44	7 14	8 44	10 05	D
Howard Johnson (Rest)		10 06	2 18	3 56	4 39	.....			5 24	.....	5 39	5 54	....	.....		6 04	6 14	Center	6 29	6 46	7 16	8 46	10 07	D
Plymouth, MA																								
No Plymouth Post Office			2 22		4 43	.....				....	5 47		....	.....			6 18				7 20	8 50		D
Plymouth Center (CVS Pharmacy) Ar		D	2 27		4 48	.....				.....	5 49		....	.....			6 23				7 25	8 55		D
Jabez Corner Ar		D	2 29		4 50	.....				.....	5 51		....	.....			6 25				7 27	8 57		D
Plymouth Term. Industrial Park Rd. Ar	8 00	10 10	2 40	4 00	5 00	.....	5 20	5 10	5 30	.....	5 40	6 00	....	.....	6 20	6 10	6 30	6 55	6 35	6 50	7 35	9 05	10 10	12 35

D — Discharge only

©2455C-0212ms ©2455D-0129ms

For additional service from Logan Airport - Please refer to Boston/Hyannis schedule - Table 2451.

Plymouth & Brockton Bus Lines

Logan Airport-Boston-Plymouth-Hyannis/

Hyannis-Plymouth-Boston-Logan Airport

LOGAN AIRPORT—BOSTON ROCKLAND—NO. PLYMOUTH—SAGAMORE—BARNSTABLE HYANNIS

WEEKDAY SERVICE MONDAY—FRIDAY

READ DOWN

SCHEDULE NUMBER	203	207	209	211	213	215	217	219	221	223	225	227	229	231	233	235	237	239	241	243	245	247	251
Folder No. 2451 2-3-92 FREQUENCY	X67H	X67H	X67H	X67H	X67H	X67H	X67H	X67H	X67H	X67H	X67H	X67H	X67H	X67H	X67H	X67H	X67H	X67H	X67H	X67H	X67H	X67H	X67H
BOSTON, MA																							
Boston Logan Airport Lv	7 45	9 45	11 45	12 45	1 45			2 45				3 45				4 45			5 45	6 45	7 45	8 45	11 15
Peter Pan Term., 555 Atlantic Ave. Lv	8 15	10 15	12 15	1 15	2 15	3 25		3 45	4 15		4 35	4 45	4 55	5 10	5 20	5 40	6 00	6 15	6 30	7 15	8 15	9 15	11 40
Park Square Lv	8 25	10 25	12 25	1 25	2 25		3 30			4 05	4 20		4 45		5 10		5 50	6 25		7 25	8 25	9 25	11 50
Rockland, MA (Park & Ride Rte. 228)																			7 05			9 45	12 10
Kingston (Kingsbury Plaza)																						①1004	12 30
Tura's Pharmacy																						10 05	D
Plymouth (P & B Term. Ind'l. Park)	9 10	11 10	1 10	2 10	3 10	4 10	4 15	4 30				5 30				6 25	6 45	7 10	7 30	8 10	9 10	10 10	12 35
Sagamore Circle (Commuter P. Lot)	9 30	11 30	1 30	2 30	3 30	4 30	4 35	4 50	5 25	5 15	5 45	6 50	6 05	6 20	6 30	6 45	7 05	7 30	7 50	8 30	9 30	10 30	12 55
Barnstable (Commuter Parking Lot)	9 45	11 45	1 45	2 45	3 45	4 45	4 50	5 05	5 40	5 30	6 00	6 05	6 20	6 35	6 45	7 00	7 20	7 45	8 10	8 45	9 45	10 45	1 10
HYANNIS, MA (P & B Terminal) Ar	9 55	11 55	1 55	2 55	3 55	4 55	5 00	5 15	5 50	5 40	6 10	6 15	6 30	6 45	6 55	7 10	7 30	7 55	8 20	8 55	9 55	10 55	1 20

① — Local service via Route 53 and Plymouth Center
D — Discharge only.

©2451C-0130ms ©2451D-0129ms

HYANNIS BARNSTABLE—SAGAMORE—NO. PLYMOUTH—ROCKLAND BOSTON—LOGAN AIRPORT

WEEKDAY SERVICE MONDAY—FRIDAY

READ DOWN

SCHEDULE NUMBER	200	202	204	206	208	210	212	214	216	218	220	222	224	226	228	230	232	234	236	238	240	242	244
Folder No 2451 1-18-92 FREQUENCY	X67H	X67H	X67H	X67H	X67H	X67H	X67H	X67H	X67H	X67H	X67H	X67H	X67H	X67H	X67H	X67H	X67H	X67H	X67H	X67H	X67H	X67H	X67H
HYANNIS, MA (P & B Terminal) Lv	4 30	4 50	5 15	5 20	5 30	5 40	5 50	6 00	6 10	6 30	6 40	7 00	7 30	7 50	8 30	9 30	10 30	12 30	1 30	2 30	3 30	4 30	7 30
Barnstable (Commuter Parking Lot)	4 35	5 00	5 25	5 30	5 40	5 50	6 00	6 10	6 20	6 40	6 50	7 10	7 40	8 00	8 40	9 40	10 40	12 40	1 40	2 40	3 40	4 40	7 40
Sagamore Circle (Commuter P. Lot)	4 50	5 15	5 40	5 45	5 55	6 05	6 15	6 25	6 35	6 55	7 05	7 25	7 55	8 15	8 55	9 55	10 55	12 55	1 55	2 65	3 56	4 55	7 55
Plymouth (P & B Term. Ind'l. Park)	5 10			6 00						7 15	7 25		8 10			10 15	11 15	1 15	2 15	3 15	4 15	5 15	①8 15
Kingston, MA (Tura's Pharmacy)																							8 22
Kingsbury Plaza																							8 23
Rockland, MA (Park & Ride, Rte. 228)																						5 35	8 45
BOSTON, MA																							
So Station Transp. Ctr. Ar	5 50	6 15	6 45		7 10	7 20	7 30	7 40	7 55	8 15	8 25	8 45	9 15	9 30	10 05								
Peter Pan Term., 555 Atlantic Ave. Ar																11 20	12 25	2 20	3 26	4 25	5 20	6 20	9 20
Park Square Ar		6 25	6 55		7 20	7 30	7 40	7 50	8 05		8 35	8 55		9 40	10 15	11 10	12 15	2 10	3 15	4 15	6 10	6 10	9 10
Boston Logan Airport, MA Ar	6 00			7 15						8 45			9 45		10 35	12 00	1 00	2 50	4 00	5 00	5 50	6 50	9 45

① — Local service via Route 53 and Plymouth Center.

©2451A-0103ms ©2451B-1231ms

Plymouth & Brockton Street Railway

HOLIDAY SCHEDULES

1992

New Year's Day — Wed., Jan. 1st — Special Schedule
Martin Luther King Day — Mon., Jan. 20th — Saturday PLUS Day
Presidents' Day — Mon., Feb. 17th — Saturday PLUS Day
Patriot's Day — Mon., Apr 20th — Saturday PLUS Day
Memorial Day — Mon., May 25th — Saturday Schedule
Independence Day — Sat., July 4th — Saturday Schedule
Labor Day — Mon., Sept. 7th — Saturday Schedule

FREQUENCY CODES

1 — MONDAY
2 — TUESDAY
3 — WEDNESDAY
4 — THURSDAY
5 — FRIDAY
6 — SATURDAY
7 — SUNDAY
H — HOLIDAY
X — EXCEPT

EXAMPLE:
X67H EQUALS Except Saturday, Sunday, Holiday

AM - Light face figures
PM — **Bold face figures**

Plymouth & Brockton Bus Lines

Hyannis-Plymouth-Boston/

Boston-Plymouth-Hyannis

HYANNIS BARNSTABLE—SAGAMORE—NO. PLYMOUTH—ROCKLAND BOSTON

WEEKEND SERVICE SATURDAY

READ DOWN

SCHEDULE NUMBER		1208	1222	1226	1228	1230	1236	1240	1244	1246	1250
Folder No 2451 1-18-92											
FREQUENCY		6	6	67	6	67	67	67	67	67	67
HYANNIS, MA *(P & B Terminal)*	Lv	5 30	7 30	8 30	9 30	10 30	12 30	2 30	4 30	6 30	8 30
Barnstable *(Commuter Parking Lot)*		5 40	7 40	8 40	9 40	10 40	12 40	2 40	4 40	6 40	8 40
Sagamore Circle *(Commuter P. Lot)*		5 55	7 55	8 55	9 55	10 55	12 55	2 55	4 55	6 55	8 55
Plymouth *(P & B Term. Ind'l. Park)*		6 15	8 15	9 15	10 15	11 15	1 15	3 15	5 15	7 15	9 15
Rockland, MA *(Park & Ride, Rte. 228)*		6 35	↓	↓	↓	11 35	↓	↓	5 35	7 35	9 45
BOSTON, MA											
Park Square	Ar	7 10	9 05	10 05	11 05	12 10	2 05	4 05	6 10	8 10	10 10
Peter Pan Term., 555 Atlantic Ave	Ar	7 20	9 15	10 15	11 15	12 20	2 15	4 15	6 20	8 20	10 20
Boston Logan Airport, MA	Ar	7 45	9 35	10 35	11 35	12 45	2 35	4 35	6 45	8 45	10 45

©2451E-1227ms

BOSTON ROCKLAND—NO. PLYMOUTH—SAGAMORE—BARNSTABLE HYANNIS

WEEKEND SERVICE SATURDAY

READ DOWN

SCHEDULE NUMBER		1203	1207	1209	1213	1217	1225	1229	1241	1247	1251
Folder No 2451 1-18-92											
FREQUENCY		6	6	67	67	67	6	67	67	67	67
BOSTON, MA											
Boston Logan Airport	Lv	7 45	9 45	10 45	12 45	2 45	3 45	4 45	6 45	8 45	11 15
Peter Pan Term., 555 Atlantic Ave	Lv	8 15	10 15	11 15	1 15	3 15	4 15	5 15	7 15	9 15	11 40
Park Square	Lv	8 25	10 25	11 25	1 25	3 25	4 25	5 25	7 25	9 25	11 50
Rockland, MA *(Park & Ride Rte. 228)*		8 50	↓	↓	1 50	3 50	↓	5 50	7 50	↓	12 10
Plymouth *(P & B Term. Ind'l. Park)*		9 20	11 10	12 10	2 20	4 20	5 10	6 20	8 20	10 10	12 35
Sagamore Circle *(Commuter P. Lot)*		9 40	11 30	12 30	2 40	4 40	5 30	6 40	8 40	10 30	12 55
Barnstable *(Commuter Parking Lot)*		9 55	11 50	12 50	2 55	4 55	5 50	6 55	8 55	10 50	1 10
HYANNIS, MA *(P & B Terminal)*	Ar	10 05	11 59	1 00	3 05	5 05	6 00	7 05	9 05	11 00	1 20

D — Discharge only

©2451G-1231ms

HYANNIS BARNSTABLE—SAGAMORE—NO. PLYMOUTH—ROCKLAND BOSTON

WEEKEND SERVICE SUNDAY

READ DOWN

SCHEDULE NUMBER		1220	1226	1230	1236	1240	1244	1246	1250
Folder No 2451 1-18-92									
FREQUENCY		7	67	67	67	67	67	67	67
HYANNIS, MA *(P & B Terminal)*	Lv	6 30	8 30	10 30	12 30	2 30	4 30	6 30	8 30
Barnstable *(Commuter Parking Lot)*		6 40	8 40	10 40	12 40	2 40	4 40	6 40	8 40
Sagamore Circle *(Commuter P. Lot)*		6 55	8 55	10 55	12 55	2 55	4 55	6 55	8 55
Plymouth *(P & B Term. Ind'l. Park)*		7 15	9 15	11 15	1 15	3 15	5 15	7 15	9 15
Rockland, MA *(Park & Ride, Rte. 228)*		↓	↓	11 35	↓	↓	5 35	7 35	9 45
BOSTON, MA									
Park Square	Ar	8 05	10 05	12 10	2 05	4 05	6 10	8 10	10 10
Peter Pan Term., 555 Atlantic Ave.	Ar	8 15	10 15	12 20	2 15	4 15	6 20	8 20	10 20
Boston Logan Airport, MA	Ar	8 35	10 35	12 45	2 35	4 35	6 45	8 45	10 45

©2451F-1227ms

BOSTON ROCKLAND—NO. PLYMOUTH—SAGAMORE—BARNSTABLE HYANNIS

WEEKEND SERVICE SUNDAY

READ DOWN

SCHEDULE NUMBER		1205	1209	1213	1217	1229	1241	1247	1251
Folder No 2451 1-18-92									
FREQUENCY		7	67	67	67	67	67	67	67
BOSTON, MA									
Boston Logan Airport	Lv	8 45	10 45	12 45	2 45	4 45	6 45	8 45	11 15
Peter Pan Term., 555 Atlantic Ave	Lv	9 15	11 15	1 15	3 15	5 15	7 15	9 15	11 40
Park Square	Lv	9 25	11 25	1 25	3 25	5 25	7 25	9 25	11 50
Rockland, MA *(Park & Ride Rte. 228)*		↓	↓	1 50	3 50	5 50	7 50	↓	12 10
Plymouth *(P & B Term. Ind'l. Park)*		10 10	12 10	2 20	4 20	6 20	8 20	10 10	12 35
Sagamore Circle *(Commuter P. Lot)*		10 30	12 30	2 40	4 40	6 40	8 40	10 30	12 55
Barnstable *(Commuter Parking Lot)*		10 50	12 50	2 55	4 55	6 55	8 55	10 50	1 10
HYANNIS, MA *(P & B Terminal)*	Ar	11 00	1 00	3 05	5 05	7 05	9 05	11 00	1 20

D — Discharge only.

©2451H-1231ms

AM - Light face figures
PM — Bold face figures

BROCKTON—BOSTON

MONDAY-FRIDAY

READ DOWN								SCHEDULE NUMBER		READ UP					
[illegible]	[illegible]	[illegible]	506	504	502	500			509	511	501	503	505	507
							Folder No.	2458 1-8-92						
X67H	X67H	X67H	X67H	X67H	X67H	X67H		FREQUENCY	X67H	X67H	X67H	X67H	X67H	X67H
								BROCKTON, MA						
6 00	2 15	[illegible]	7 30	7 00	6 30	6 00	Lv	BAT Terminal, Crescent St.	Ar	[illegible]	2 10	4 50	5 45	6 00	6 20
6 15	2 30	[illegible]	7 45	7 15	6 45	6 15		Westgate Mall (Pk. Lot Cinema 1 & 2)		9 55	1 55	4 35	5 30	5 45	6 05
								BOSTON, MA							
7 05	3 25	[illegible]	8 30	8 00	7 30	7 00	Ar	So. Station Transo. Ctr.	Lv	9 10	1 10	3 50	4 45	5 00	5 20
7 15	3 20	[illegible]	8 40	8 10	7 40	[illegible]	Ar	Park Square	Lv	9 00	1 00	3 40		4 50	5 10

Passengers may board any bus at Logan Airport for all connecting service not shown on schedule and transfer at either Park Square or South Station Terminal.

©2458-1231ms

PEMBROKE CENTER—BOSTON

MONDAY-FRIDAY

READ DOWN		SCHEDULE NUMBER		READ UP
180				181
	Folder No.	2459 2-3-92		
X67H		FREQUENCY		X67H
		PEMBROKE, MA		
6 25	Lv	New England Villages, Rte. 27	Ar	6 40
6 35		Bryantville Center		6 30
6 45		Pembroke Center (Town Hall)		6 20
		HANOVER, MA		
6 50		Etons Parking Lot, Rte. 53		6 10
7 05		ROCKLAND, MA *(Pk & Ride, Rte. 228)*		6 00
		BOSTON, MA		
7 45	Ar	So. Sta. Transp. Ctr.	Lv	5 25
7 55	Ar	Park Square	Lv	5 15

©2459-0[illegible]29ms

Passengers may board any bus at Logan Airport for all connecting service not shown on schedule and transfer at either Park Square or South Station Terminal.

Plymouth Rock Trolley Route Coverage

The Plymouth Rock Trolley Co. operates a shuttle service in Downtown Plymouth* Center beginning on Memorial day and terminating on Thanksgiving.

Shuttle Service: every 15-20 minutes, 9:00AM-8:00PM, Sunday-Saturday in July & August
9:00AM-5:00PM May, June, September-November

Fare - $ 3.00

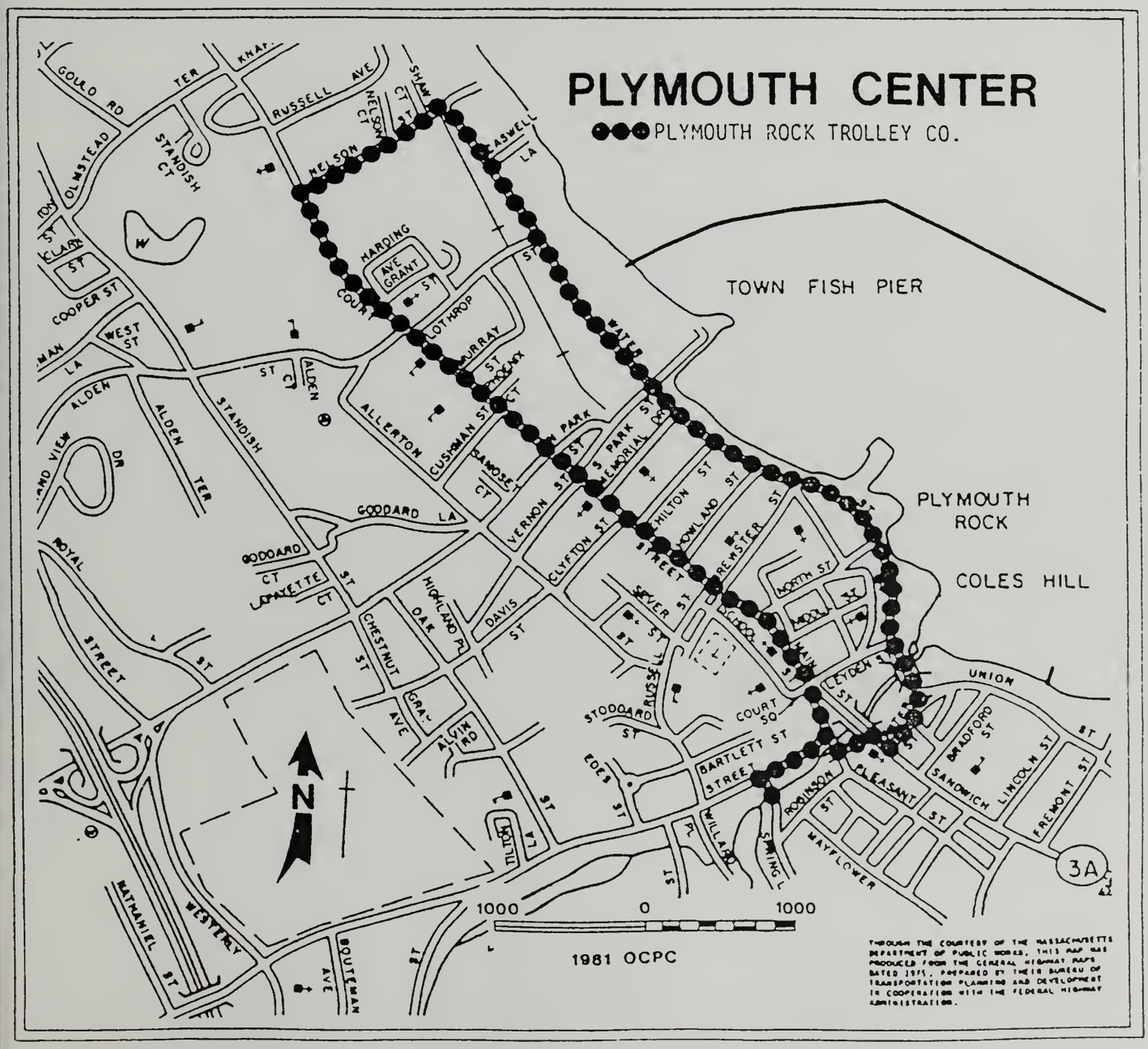

*Includes service to Plimouth Plantation

VII. SPECIAL NEEDS, TAXI AND AIRPORT LIMOUSINE TRANSPORTATION SERVICES

PARA-TRANSIT SERVICE IN THE OCPC REGION

A. Public Non Profit Para-Transit Service

1. DIAL-A-BAT - The Paratransit Service of the Brockton Area Transit Authority BAT 584-5530, Brockton

The Brockton Area Transit Authority (BAT) has implemented an innovative paratransit service that both complements regular BAT fixed route transit service and consolidates transportation for most area human service agencies. The paratransit service, known as DIAL-A-BAT, provides door-to-door transportation to the elderly and handicapped. DIAL-A-BAT also provides coordinated transportation for most area human service agencies, resulting in better service at lower cost.

Beginning operation in February 1977, DIAL-A-BAT now carries over 27,000 people each month. Approximately 1000-1200 of the trips are provided by non-ambulatory individuals.

DIAL-A-BAT is headquartered at BAT's Campello Garage at 1442 Main Street.

Organization and Administration - BAT is responsible for making policy, setting rates and fares, and establishing agreements with participating human service agencies for DIAL-A-BAT service. BAT owns all facilities and equipment used in the operation. The service is operated under contract by Self-Help, Inc., the non-profit community action agency overseeing a number of human service programs in the Brockton area. Self-Help employs DIAL-A-BAT drivers, management, and office staff. Baystate Bus Corporation, operator of BAT's fixed route service, maintains all DIAL-A-BAT equipment and provides drivers for two of the vehicles.

Service Area and Hours of Operation - The DIAL-A-BAT service area includes the city of Brockton and selected medical destinations in surrounding towns. The Americans with Disabilities Act of 1990 requires that complementary paratransit be provided wherever fixed route service exists.

Consequently, as of January 26, 1992, Dial-A-Bat's hours of operation were expanded to 6:00 a.m. to 8:40 p.m., Monday through Friday and from 7:20 a.m. to 6 p.m. on Saturday.

In Stoughton, complementary paratransit is now provided along the fixed Route 14 corridor from 6:00 a.m. to 6:00 p.m. Monday through Saturday.

The Dial-A-Bat service area includes the Towns of Avon, Abington, Bridgewater, Brockton, East and West Bridgewater.

DIAL-A-BAT provides evening and weekend service for special occasions (e.g., meetings, parties and other special events) upon request.

Eligibility - Eligible riders must be residents of the DIAL-A-BAT service area who are 65 plus years of age, or who are certified as disabled. Individuals maybe considered ADA paratransit eligible on the basis of a permanent or temporary disability.

DIAL-A-BAT also transports human service agency clients (who need not be otherwise eligible) when the trips are authorized in advance by a participating agency.

Types of Service - DIAL-A-BAT offers three types of shared ride service designed to maximize utilization of vehicles, reducing costs. All service is door-to-door and as necessary, the driver assists riders between the vehicle and the door of the origin of destination.

a) Dial-a-Ride (DAR) - Individualized service is available to eligible riders and for authorized trips by clients of participating agencies. Some DAR trips occur on a regular basis--these trips need only be reserved once, although the DAR office must be notified of occasional cancellations (preferably a day in advance). Most DAR trips are occasional trips reserved the day before.

   Eligible riders request service by calling DIAL-A-BAT. Clients of participating agencies arrange their trips through their agencies. All requests for service, whether by agency clients or eligible riders, must be made at least one day in advance. If a return trip is not scheduled in advance, patrons call the DIAL-A-BAT office to arrange for their return, which is usually provided within twenty minutes of the request.

b) Subscription (SUB) - Service is available to agency groups or groups of eligible riders primarily for transportation to and from regularly scheduled programs, such as pre-school or elderly meal programs. Most groups travel on a regular basis, e.g. one or more days every week.

   Subscription trips taken by the agency groups are arranged by the agencies through the DIAL-A-BAT office. Individual clients are not directly involved except in the case of trip cancellations. A group of six or more eligible riders traveling together may arrange for subscription service on their own.

c) Out-of-Town (OOT) - A limited amount of transportation is available to eligible riders (referred by participating agencies) and authorized agency clients for trips to medical destinations outside the DIAL-A-BAT service area--primarily hospitals in Boston.

   Transportation to these and other points outside the DIAL-A-BAT service area is provided at cost to participating agencies if vehicles are available.

Fares for Eligible Riders - Fares are $1.50 per one-way dial-a-ride trip and $ .50 per one-way subscription trip when travelling within Avon, Abington, Bridgewater, Brockton or East Bridgewater or West Bridgewater. Travelling from one town to another costs $3.00 each way. The round trip fare to Boston is $10.00 per round trip and $5.00 one-way from each town.

Fares charged for complementary paratransit service can be no more than twice the fare for a comparable trip made by a person without a disability on the fixed route system. Consequently, ADA paratransit eligible riders within Brockton and Stoughton pay $1.20 per one-way trip while those traveling between Brockton and Stoughton pay $1.50 each way.

Agency Rates and Billing - Rates for agency transportation are listed on the attached schedule. BAT expects agencies with state or federal funding for client transportation to pay the full cost of that transportation. Requests for variations from the standard rates will be considered individually by BAT.

Agency clients pay nothing when they ride. Agencies are billed monthly for both DIAL-A-BAT subscription and dial-a-ride service. Subscription service is billed on the basis of hours of service and dial-a-ride is billed on a per trip basis. BAT provides a standard invoice listing the number of trips or hours of service, and the rate. Provision of Additional billing detail can be arranged with the DIAL-A-BAT office.

Vehicles - DIAL-A-BAT currently operates 33 mini-buses specially designed for transporting the elderly and handicapped. All are equipped with two-way radios and wheelchair lifts.

In some cases, dial-a-ride service is provided through private taxi companies. The same fares, rates, billing, and payment procedures apply.

Drivers - All DIAL-A-BAT drivers are trained in defensive driving, basic Red Cross first aid, cardio-pulmonary resuscitation, and sensitivity to the problems of elderly and handicapped persons.

Insurance - DIAL-A-BAT carries substantial liability insurance.

How to Obtain DIAL-A-BAT Service for your Agency - Call DIAL-A-BAT's Manager of Mobility (MOM) to discuss agency service needs. MOM will make a preliminary determination if DIAL-A-BAT can provide the service desired and inform you of the appropriate rate(s).

Before service can begin, a Letter of Agreement must be signed by BAT and the agency. Possible variations from the standard agreement or rate can be discussed with BAT. BAT will send a Letter of Agreement for your signature.

A summary of DIAL-A-BAT services is on the next page.

Brockton Area Transit (BAT)
"Dial-A-Ride"
Tel. (508) 580-1170
Fares Effective 4/1/90

Who can ride *dial-a-bat*?

Anyone 65 years or older.

Anyone, regardless of age, who by reason of physical or mental disability is unable to ride a regular ***bat*** bus. For information on obtaining a special needs identification card call ***dial-a-bat*** at 584-5530.

Where can I go on *dial-a-bat*?

You can use ***dial-a-bat*** to go shopping, to the doctor, to visit friends, or any place in Brockton, Avon, Bridgewater, East Bridgewater, West Bridgewater or Abington. ***dial-a-bat*** also provides service to nearby medical facilities including Goddard Hospital, Park Medical Associates and West Bridgewater Medical Center.

How do I arrange my trip?

Call one of the phone numbers listed below at least one day before you wish to travel.

Brockton	584-5530
Abington	878-1805
Avon	588-0414
Bridgewater	697-8618
East Bridgewater	378-2471
West Bridgewater	584-8294

How do I get picked up?

Please be ready and watching for your van ten minutes prior to your pick-up time. If you are not outside waiting, drivers will make their presence known by sounding the horn. Please help us maintain our schedule by being ready.

How do I get home?

If possible, reserve your return trip in advance. Otherwise, when you are ready to go home, call. In most cases, ***dial-a-bat*** will pick you up in twenty minutes or less.

What are the fares?

The fare is $1.50 each way. If you travel from one ***dial-a-bat*** community to another, the fare is $3.00 each way.

Groups of 6 or more people traveling together ride for half fare.

Please have the exact fare since drivers cannot make change.

What about attendants and companions?

If you need an attendant for assistance, that person can ride free. Other companions may ride and pay the regular fare.

What about Boston hospitals?

Limited service is available to some Boston hospitals for medical treatment not available in the Brockton area. The cost is $5.00 each way. Seats are limited so please call before you make your appointment.

What if my plans change?

If you find you have to cancel or reschedule your trip, you must notify us as soon as possible. That way, our vehicles will be free to serve other people.

B. Special Services For Statewide Transportation Access Pass Holders

The Massachusetts Bay Transportation Authority (MBTA) provides a Transportation Access Pass for qualified persons with disabilities. This pass permits travel on the MBTA, as well as public transportation systems of all other Regional Transit Authorities in Massachusetts. at reduced fares. Individuals must apply for the program, become approved and obtain a photo identification pass.

Who is eligible for a Transportation Access Pass?

If you live in Massachusetts, you are eligible for a Transportation Access Pass if any of the following apply:

a. cannot walk more than 200 feet to a bus route or final destination because of a severe physical or mental impairment, OR
b. use a wheelchair, OR
c. are legally blind, OR
d. are considered deaf and your hearing is uncorrectable by use of hearing aid, OR
e. have a severe mental or emotional disorder and are participating in a day program.

If you have a permanent disability you will be issued a Transportation Access Pass that will expire five years from the date of issuance.
If you are registered for THE RIDE or are a Veteran with a disability rating at or above the 70% level, you are automatically eligible. Call the Senior and Access Pass Office for details.

Are Temporary Disabilities Covered?

Individuals who have a temporary disability which will last for at least six months are eligible to receive a temporary Transportation Access Pass, which will expire in one year.

How do I receive a Transportation Access Pass?

1. Request an application form from the Senior and Access Pass Office. Call 617-722-5438 (TDD 617-722-5854) between 8:30 am and 4:15 pm, Monday through Friday (closed all holidays).
   NOTE: If you reside outside the designated MBTA service area, you will need to apply to the Transit Authority that serves your area. Call the Senior and Access Pass Office for more information.
2. After receiving an application from the MBTA, complete and sign the "Applicant's Section".
3. A licensed physician, psychologist or a Social Worker (Level III) must complete the remaining sections and sign the form. Return the application by mail or in person to: MBTA Senior and Access Pass Office
   Downtown Crossing Station
   7 Chauncy Street
   Boston, Massachusetts 02111
4. The MBTA will review your application.
5. A notification will be mailed to each applicant within 14 days. If approved, the notification will ask the applicant to come to the Senior and Access Pass Office in person in order to have a photo taken and receive a pass (upon payment of a $3.00 fee). If denied, the notification will indicate reason for denial.

If you have any questions regarding this procedure, please call 617-722-5438 (TDD 617-722-5854).

What Does the Transportation Access Pass Cost?

First Pass $3.00
First Replacement $5.00
Second Replacement $10.00
Subsequent Replacement $10.00 (until expiration)

It is not necessary to re-apply if unexpired pass is lost or stolen. Simply come to the Senior and Access Pass Office with identification.

(Replacement of a stolen pass will be issued free of charge when a police report is submitted.)

MBTA SENIOR CITIZEN I.D. CARD
Program Information

Residents of Massachusetts 65 and over are eligible for reduced fares from the Massachusetts Bay Transportation Authority (MBTA) through the Senior Citizen I.D. Card Program. Qualified individuals must register and obtain a photo identification card. A nominal fee is charged.

This identification card does not expire and is valid for reduced fares on all MBTA services.

Who is eligible for a Senior Citizen I.D. Card?

This card is available to all residents of Massachusetts 65 and over. Citizenship is not required.

How do I register for a Senior Citizen I.D. Card?

1. Come to the MBTA Senior and Access Pass Office, conveniently located on the concourse level of the Downtown Crossing Station (Chauncy Street entrance). Office hours are 8:30 am - 4:15 pm, Monday through Friday (closed all holidays).

2. Show proof that you are 65 years of age or older and proof of residency. Acceptable forms of identification are:

a. Driver's license
b. Birth Certificate
c. Citizenship papers
d. Baptismal record
e. Passport

Acceptable proofs of residency in Massachusetts include:

a. Driver's license
b. Telephone, gas or electric bill

(A Medicare Card is not acceptable identification.)

The MBTA sponsors a community outreach program whereby staff from the Senior and Access Pass Office periodically visit various cities and towns to issue I.D. Cards to qualified individuals. Call the Senior and Access Pass Office if you are interested in the upcoming schedule.

MBTA Reduced Fare Structure

Senior Citizens must show their I.D. Card to the fare collector in order to receive reduced fares.

ALL Rapid Transit (Subway) and Light Rail (Green Line)	20 cents
ALL Local Buses and Trackless Trolleys	15 cents
Zoned Buses	One-half the Adult fare beyond a local trip
Express Buses	One-half the Adult fare
Commuter Rail	One-half the Adult fare
Commuter Boat	One-half the Adult fare

OTA066 9/91

HELPFUL TELEPHONE NUMBERS

SERVICE

Customer Service &	
Travel Information	722-3200
(Toll Free)	1-800-392-6100
(Hearing Impaired)	TDD-722-5146
Pass Program Pass by Mail	722-5218
Recorded Service Conditions	722-5050
Passenger Complaints/Commendations	722-5215
Hingham Commuter Boat	740-1253
Charlestown Commuter Boat	227-4321
AMTRAK	1-800-872-7245
Logan Airport Travel Information	1-800-23-LOGAN

EMERGENCY

MBTA Police	722-5151
Lost and Found	722-5000

ACCESS

Senior Citizen/Transportation	
Access Pass	722-5438
(Hearing Impaired)	TDD-722-5854
Office for Transportation Access/THE RIDE	722-5123
(Hearing Impaired)	TDD-722-5415
Elevator Update Line	451-0027
Lift Bus Requests	1-800-LIFT BUS

MBTA
CALL-A-LIFT
Bus Program
1-800-LIFT BUS

3. When the platform is fully lowered and the end safety gate has dropped to the ground, release your brakes and move off the platform. MAKE SURE YOUR CLUTCH IS ENGAGED.

FARES

Cash, tokens or passes can be used on these buses. Elderly and handicapped persons may apply for a Special Needs or Senior Citizen Pass, making them eligible for discount fares. Call 722-5438 for further information.

REMEMBER

1. Lift bus requests can be made between 8:00 AM and 4:00 PM, Monday through Friday only (not on holidays or weekends). However, you must call before 1:00 PM to request a trip for the following day.

2. To request Saturday, Sunday or Monday service, you must call before 1:00 PM on the previous Friday.

3. The following holidays will be observed, and no lift bus requests will be taken on these days:

New Year's Day	Independence Day
Martin Luther King Day	Labor Day
Washington's Birthday	Columbus Day
Patriot's Day	Veteran's Day
Memorial day	Thanksgiving Day
Bunker Hill Day	Christmas Day

Please call by 1:00 PM the business day before these holidays to request holiday service, or service on the day or weekend following the holiday.

4. If you encounter difficulties or if you need to cancel your trip for any reason call 1-800-LIFT BUS during normal business hours; call 722-5777 during all other MBTA hours of operation.

5. Operators have been thoroughly trained in the operation of the wheelchair lift, securement device and in awareness of the special needs of passengers with disabilities. However, the Operator is not able to leave the bus. If you require assistance onto the lift platform from outside the bus, a personal attendant is recommended.

THE KNEELER

The MBTA has approximately 680 buses with "Kneeler" devices. If an ambulatory passenger entering the bus has a problem reaching the step, the Operator can activate the "Kneeler", which lowers the right front corner of the bus four inches closer to the ground.

THE MBTA CURRENTLY OPERATES LIFT-EQUIPPED BUSES ON DESIGNATED ROUTES

In addition to the Call-A-Lift Bus Program, lift buses run regularly on certain routes. Call for the most up-to-date schedules. For more information, write or call:

MBTA Office for Special Needs
10 Park Plaza
Boston, MA 02116

1-800-LIFT BUS
722-5415 (TTY)

7 87

YOUR GUIDE
FOR EASY ACCESS TO THE
MBTA's WHEELCHAIR
LIFT-EQUIPPED BUSES

INTRODUCING THE MBTA'S

CALL-A-LIFT

BUS PROGRAM

1-800-LIFT BUS

MBTA
OFFICE FOR SPECIAL NEEDS

WHEELCHAIR LIFT BUS ROUTES

CALL-A-LIFT BUS PROGRAM

The Call-A-Lift Bus Program is part of the MBTA's ongoing effort to provide accessible transportation to all of its patrons. Wheelchair lift equipped bus trips are available on the routes listed below by calling the Office for Transportation Access at 1 800- LIFT BUS by 1:00PM the day before you wish to travel. If you would like further information on the program, or wish to schedule a trip, please call 1-800-LIFT BUS.

Route No.	Route Name
01	Harvard/Holyoke Gate - Dudley Square
05	City Point - McCormack Housing
07	City Point - Downtown
08A	Kenmore Station - Ruggles Station or Dudley Square
09	City Point - Copley Station Via Broadway
10	City Point - Copley Square Via Andrew Square
11	City Point - Downtown
14	Roslindale Square - Dudley Square
15	Kane Square - Ruggles Station
16	Forest Hills Station - JFK/U.Mass Station
17	Fields Corner Station - JFK/U.Mass Station
18	Ashmont Station - Broadway Station
19	Fields Corner Station - Ruggles Station
20	Fields Corner Station - Belt Line
21	Ashmont Station - Forest Hills Station
23	Ashmont Station - Ruggles Station Via Dudley Square
24	Wakefield Ave. - Mattapan Station
26	Ashmont Station - Belt Line
27	Mattapan Station - Ashmont Station Via River St.
28	Mattapan Station - Ruggles Station Via Dudley Square
29	Mattapan Station - Jackson Station
30	Mattapan Station - Roslindale Square
31	Mattapan Station - Forest Hills Station Via Morton St.
33	Dedham Line - Mattapan Station
34	Dedham Line - Forest Hills Station
35	Dedham Mall - Forest Hills Station
36	Charles River - Forest Hills Station
37	Baker & Vermont - Forest Hills Station
38	Wren St. - Forest Hills Station
40	Georgetowne - Forest Hills Station
41	Centre & Eliot Sts. - Dudley Square
42	Forest Hills Station - Ruggles Station
44	Jackson Square Station - Ruggles Station. Via Seaver & Humboldt
45	Franklin Park Zoo - Ruggles Station Via Blue Hill Ave.
46	Heath St. Loop - Dudley Square
49	Dudley Square - Downtown
50	Cleary Square - Forest Hills Station
51	Cleveland Circle - Forest Hills Station
52	Dedham Mall - Watertown Square
53	Roberts - Newton Corner
54	Waverley Square - Newton Corner
56	Waltham Highlands - Newton Corner
57	Watertown Square - Kenmore Station
58	Auburndale - Newton Corner

Route No.	Route Name
64	Oak Square - Central Square or Kendall/MIT
66	Harvard Square - Dudley Square
67	Turkey Hill - Alewife Station
74	Belmont Center - Harvard Station
76	Hanscom Air Base - Alewife Station
77	Arlington Heights. - Harvard Station
78	Arlmont Village - Harvard Station Via Park Circle
79	Arlington Heights - Alewife Station
80	Arlington Center - Lechmere Station
83	Ringe Ave. - Central Square, Camb.
84	Arlmont Village - Alewife Station
85	Spring Hill - Kendall/MIT
87	Arlington Center - Lechmere Station
88	Clarendon Hill - Lechmere Station
89	Clarendon Hill - Sullivan Square Station
90	Davis Square Station - Wellington Station
91	Sullivan Square Station - Downtown
92	Assembly Square Mall - Downtown
93	Sullivan Square Station - Downtown
94	Medford Square - Davis Square Station
95	West Medford - Sullivan Square Station
96	Medford Square - Harvard Station
97	Malden Station - Wellington Station
99	Upper Highland - Wellington Station
100	Elm St. - Wellington Station
101	Malden Station - Sullivan Square Station
104	Malden Station - Sullivan Square Station
105	Malden Station - Sullivan Square Station
106	Lebanon St. Malden - Wellington Station
109	Linden Square - Sullivan Square Station
110	Wonderland Station - Wellington Station
111	Woodlawn - Haymarket Station
116	Wonderland Station - Maverick Station
117	Wonderland Station - Maverick Station
120	Orient Heights Station - Maverick Station
121	Wood Island Station - Maverick Station
130/130A	Lebanon St., Melrose or Wyoming Square - Malden Station
131	Melrose Highlands - Malden Station
134	North Woburn - Wellington St.
210	Quincy Center Station - Fields Corner Station
211	Quincy Center Station - Squantum
212	Quincy Center Station - N. Quincy Station
214	Quincy Center Station - Germantown
215	Quincy Center Station - Ashmont Station
216	Quincy Center Station - Houghs Neck
217	Wollaston Beach - Ashmont Station
220	Quincy Center Station - Hingham Center
221	Quincy Center Station - Fort Point
222	Quincy Center Station - E. Weymouth

Route No.	Route Name
225	Quincy Center Station - Weymouth Landing Via Desmoines or Quincy Ave.
230	Quincy Center Station - Brockton Line
245	Quincy Center Station - Mattapan Station
300	Riverside - Downtown
301	Brighton Center - Downtown
302	Watertown Square - Copley Square
304	Watertown or Newton Corner - Downtown
305	Central Square, Waltham - Downtown
325	Elm St. Medford - Haymarket Station
326	West Medford - Haymarket Station
352	Burlington Line - Park Plaza
353	Burlington Ind. Area - Haymarket Station
354	Woburn Line - Haymarket Station
411	Malden Station - Revere/Jack Satter House
426	Central Sq., Lynn & E. Saugus - Haymarket Station
429	Central Square, Lynn - No. Saugus
430	Appleton St., Saugus - Malden Station
433	Pine Hill - Central Square, Lynn
435	Central Square, Lynn - Danvers Square
436	Goodwins Circle - Central Square, Lynn
437	Lake Shore Park - Central Square, Lynn
439	Central Square, Lynn - Nahant
441/442	Marblehead - Boston Via Paradise or Humphrey
450	Salem Depot - Boston
451	No. Beverly - Salem Depot
458/468	Salem Depot - Danvers Square

DEDICATED LIFT BUS ROUTES SPRING 1991

All buses on these routes are equipped with wheelchair lifts:

3	Boston Marine Industrial Park - Chinatown
6	Boston Marine Industrial Park, Haymarket & South Station
8	Harbor Point/U. Mass - Kenmore Station
22	Ashmont - Ruggles Station
32	Forest Hills - Wolcott Square
34E	Walpole Center - Forest Hills Station
36	V.A. Hospital - Forest Hills Station (hospital trips only)
39 *	Back Bay Station - Forest Hills Station
43	Ruggles Station - Park & Tremont Streets
47	Central Square, Cambridge - Boston City Hospital
48	Centre & Eliot Streets/Jamaica Plain Loop
55	Queensberry - Copley Square or Park & Tremont Streets
59	Needham Junction - Watertown Square
60	Chestnut Hill - Kenmore Station
62	Bedford V.A. Hospital - Alewife Station
65	Brighton Centre - Kenmore Station
69	Lechmere - Harvard Square
70	Waltham - Central Square, Cambridge
70A	North Waltham - Central Square, Cambridge
86	Sullivan Square - Cleveland Circle
108	Linden Square, Malden - Wellington Station
112	Maverick Station - Wellington Station
119	Northgate - Beachmont Station
136/137	Reading Depot - Malden Station
236	Quincy Center - South Shore Plaza
238	Quincy Center - Crawford Square, Randolph
240	Avon - Ashmont Station
240A	Crawford Square, Randolph - Ashmont Station
350	Burlington Line - Alewife Station
455(400)	Salem - Boston via Central Square, Lynn

* Route 39 has partial Lift Bus service

PLEASE NOTE: Lift Bus trips may be scheduled on other MBTA routes by calling 1-800-LIFT BUS (1-800-543-8287) TDD 617-722-5415 prior to 1:00 PM the day before you want to travel.

May 1991

Intercity Bus Routes and
Regional Transit Authorities Service Areas
Accessible Bus Routes

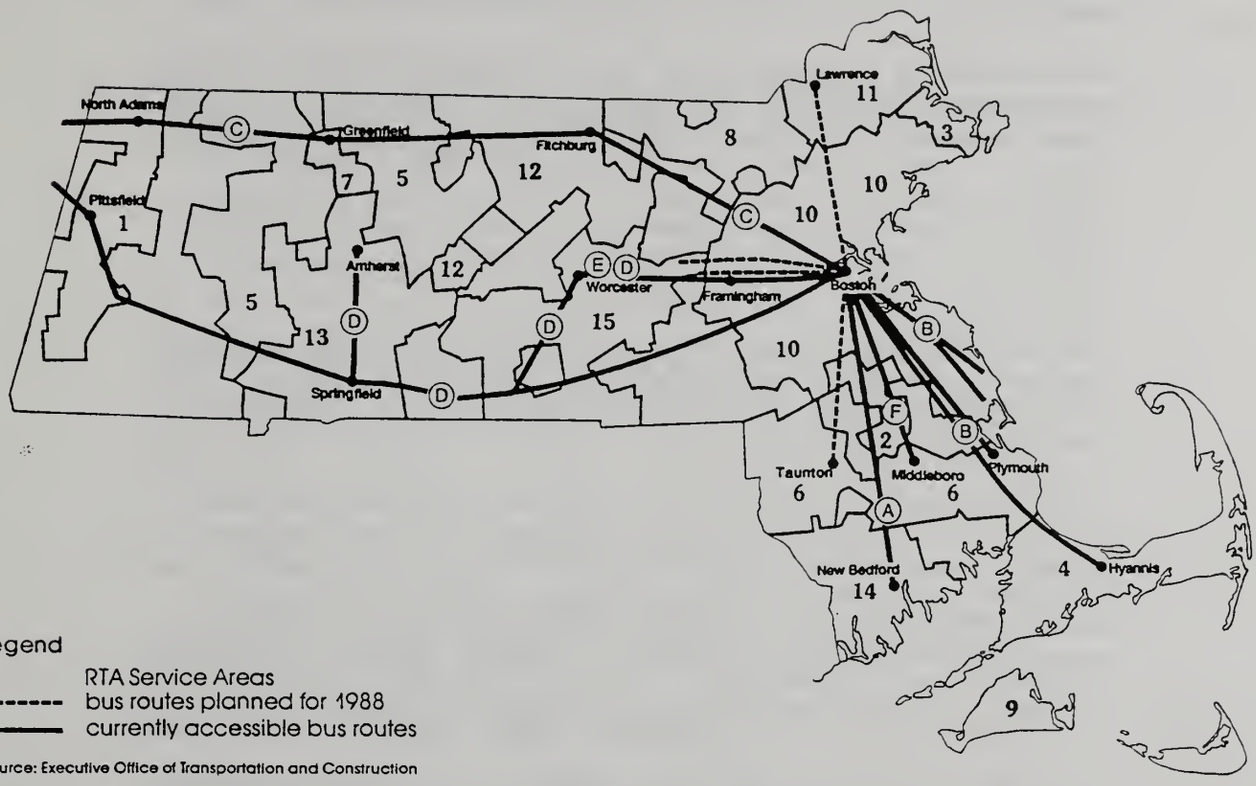

Legend

RTA Service Areas
------- bus routes planned for 1988
——— currently accessible bus routes

Source: Executive Office of Transportation and Construction

Massachusetts Intercity Bus Routes

(A) American Eagle

(B) Plymouth and Brockton

(C) Englander Coach

(D) Peter Pan Bus Company

(E) Marathon Line

(F) Interstate Coach

Massachusetts Regional Transit Authorities

1-Berkshire Regional Transit Authority (BRTA)
Administrative Offices: (413) 499-2782
Non-resident Service Requests:* 1-800-292-6636

2-Brockton Area Transit Authority (BAT)
Administrative Offices: (617) 588-2240
Non-resident Service Requests:* Same

3-Cape Ann Transportation Authority (CATA)
Administrative Offices: (617) 283-7916
Non-resident Service Requests:* Same

4-Cape Cod Regional Transit Authority (CCRTA)
Administrative Offices: (617) 385-8311
Non-resident Service Requests:* 1-800-352-7155

5-Franklin Regional Transit Authority (FRTA)
Administrative Offices: (413) 774-2262
Non-resident Service Requests:* Same

6-Greater Attleboro-Taunton Regional Transit Authority (GATRA)
Administrative Offices: (617) 226-1102
Non-resident Service Requests:* Same

7-Greenfield-Montague Transportation Area (GMTA)
Administrative Offices: (413) 774-5195
Non-resident Service Requests:* (413) 773-9478

8-Lowell Regional Transit Authority (LRTA)
Administrative Offices: (617) 459-0164
Non-resident Service Requests:* Same

9-Martha's Vineyard Transit Authority (VTA)
Administrative Offices: (617) 627-9663
Non-resident Service Requests:* (617) 693-4633

10-Massachusetts Bay Transportation Authority (MBTA)
Office for Special Needs: (617) 722-5123
Non-resident Service Requests:* 1-800-LIFT-VAN

11-Merrimack Valley Regional Transit Authority (MVRTA)
Administrative Offices: (617) 373-1184
Non-resident Service Requests:* Same

12-Montachusett Regional Transit Authority (MRTA)
Administrative Offices: (617) 345-7711
Non-resident Service Requests:* Same

13-Pioneer Valley Transit Authority (PVTA)
Administrative Offices: (413) 732-6248
Non-resident Service Requests:* Same

14-Southeastern Regional Transit Authority (SRTA)
Administrative Offices: (617) 997-6767
Non-resident Service Requests:* 1-800-352-7192 (within 617 area code)
(617) 999-5211 (outside 617 area code)

15-Worcester Regional Transit Authority (WRTA)
Administrative Offices: (617) 791-2389
Non-resident Service Requests:* (617) 756-3597

*"Non-resident Service Requests" is the number to call if you are not in the RTAs area but plan to travel to the area and need local van service.

C. Private Non Profit Para-Transit Service

1. South Shore Community Action Council (CAC) 746-6874, Plymouth.

The South Shore Community Action Council, a community service agency, began providing elderly and handicapped transportation in February, 1976 as a one year demonstration program. Following this one year program, the CAC formed its own transportation department in April, 1977, and has been providing service since that time for approximately 24 communities in the Old Colony Region.

CAC service is provided by one station wagon, fifteen wheelchair equipped passenger vans, and one mini-bus. Clients are provided demand-responsive service through reservations made 24 hours in advance. Hours of operation are generally 6AM to 10PM Monday through Saturday with the majority of trips being medically related. Sunday afternoon service is available primarily for transporting mentally handicapped individuals to recreation facilities.

Special services include trips from the Evanswood Day Healthcare facility in Kingston and the Baypath facility in Duxbury. Some recreation trips are provided from nursing homes in Plymouth, Duxbury and Middleboro.

The arrangement of service is by contract with various social service agencies such as the communities of Hanson, Pembroke, and Plympton Agencies on Aging, the Old Colony Elderly Service, and the State Department of Public Health. CAC's service area includes the following towns: Carver, Duxbury, Kingston, Marshfield, Middleboro, Pembroke, Plymouth, Plympton and Wareham.

2. Old Colony Elderly Service (OCES) 584-8890, Brockton.

Old Colony Elderly Service, Inc. (OCES) is a private non-profit corporation which provides service to support "the independent living of Elders." OCES serves people over sixty in the greater Brockton area.

Transportation is primarily arranged for individuals who require essential medical treatment at area institutions and have no other means of transportation. OCES contracts with a vendor for wheelchair transit to service disabled clients.

D. Private For Profit Transit Service

1. Park Transportation Co., Inc. 580-1355, Avon

The Park Wheelchair Transit Co. in Avon provides transit service for the elderly and handicapped. The company was established in 1971 to provide transportation for handicapped children to and from school. Several years later Park Wheelchair Transit negotiated an agreement with Old Colony Elderly Services, to provide transportation service for the elderly. Since then, Park Wheelchair Transit Co. developed a working relationship with other social service agencies in the area to provide

transportation service for special needs individuals to hospitals, school , and work programs.

Park Wheelchair Transit Co. service is provided by 100 passenger vans and station wagons, 5 school buses and 20 wheelchair equipped passenger vans. Park Wheelchair Transit Co. contains two elements: demand-responsive service to individuals and subscription service to clients of social service agencies. The demand-responsive service is available 24 hours a day, seven days a week. Reservations must be made at least 24 hours in advance.

The arrangement of service is by contract with social service agencies in the region. Park Wheelchair Transit Co. service area includes all the OCPC's communities and Southeastern Massachusetts communities.

2. Taxi Service

Numerous taxi companies presently offer for-hire transportation in the Old Colony region. These companies generally operate within the local community service area. The communities of Brockton, Plymouth and Stoughton receive the most extensive taxi coverage in the District. Overall, more than one-half of the providers and 75 percent of the vehicles operate from within these localities. The table on page 7-17 provides a summary of the taxi service operating in the Old Colony region.

3. H.T. Drummond Inc. Van Service 293-6264, Halifax

Van service is available from Plymouth and ten other communities to Boston on a daily basis. The fleet consists of twenty passenger vans which provide round trip service. Boston stop offs include the MBTA South Station, Government Center, Park Square, Copley Square, State Street and Post Office Square.

Listed below are monthly rates for each participating town:

Abington	$67.00
Duxbury	$81.00
Hanover	$77.00
Kingston	$81.00
Manomet	$89.00
Marshfield	$77.00
Pembroke	$77.00
Plymouth	$85.00
Rockland	$77.00
Weymouth	$60.00
Whitman	$67.00

E. Limousine and Special Airport Transportation Carriers

This is only a partial listing of limousine service in the OCPC region. The following carriers offer service from the Brockton area to Logan Airport. For a full and complete list of Limousine Transport services please see the Yellow Pages of the telephone directory.

1. Classic Limousine of New England 344-3749, Stoughton.

   Classic Limousine is a private limousine company offering service 24 hours a day. The have a fleet of 9 cars and are hired on a contract bassiss. Depending upon the hour and demand, Clasic provides trips to Logan Airport. For about $75,00, first class service is available from the Stoughton-Avon-Easton-Bridgewater -Brockton area.

   Lesser fares may also apply to tge airport depending on the tye of service desired. Classic Limousine is registered with the Massachusetts Port Authority.

2. Green Harbor Transportation 837-1234, Marshfield.

   Green Harbor Transportation provides complete ground transportation services for all of New England. Virtually every type of vehicle from deluxe limousines to vans and wagons are available to the public. Everything from a courier services to escort services are available from Green Harbor. A copy of all available transportation resources that Green Harbor offiers is included for inspection on page 7-16.

   Green Harbor is currently operating regularly scheduled shuttle stops to Logan Airport. Stops are being made at the Sheraton in Plymouth, the Governor Carver Hotel in Plymouth, the Howard Johnson's Restaurant on Route 3 in Kingston, the Pembroke Plaza, the Holiday Inn and the Comfort Inn at Route 3 and 228 at the Rockland-Hingham line, and the Susse Chalet Motor Inn at the Union Street Rotary in Braintree.

   Hourly service is available from 5 a.m. to 11 p.m. with a reservatin. Door to door van srvice is also available.

3. Regal Limousine Service 344-1868, Stoughton

   Regal Limousine specializes in trips to Logan Airport from Brockton and Stoughton operating 24 hours a day. They employ 3 limousines, 2 passenger vans, and 2 sedans which can be rented on a reservation basis only. Limousine service to Logan costs $60-$75 (depending on limo size) and van service costs $65.00 from Logan back to the Stoughton-Brockton area. The passenger van accommodates 6 people (with luggage). The sedan accommodates 2 persons and can be rented for $45,00 to Logan.

4. Transportation Unlimited 586-1894, Brockton.

   Transportation Unlimited employs a fleet of six vans and Limousine to provide door to door service to Logan Airport for $45/person. The rate for unscheduled Logan service is $45 and weekend service to Logan is $45/person.

5. European Coach Limited, 697-1562, Bridgewater.

   European Coach provides 24-hour service throughout the South Shore and Boston area. Six-eight and ten-passenger stretch limos are available for trips to Logal Airport.

6. Ultra Limousine, LTD., 586-3112, Brockton.

   Ultra Limousine provides a full range of transportation services including service to Logan Airport. Prices range from $46- $65 per person when traveling to Logan. The fleet includes three stretch limousines, one sedan and one van.

7. Charles Limousine Service, 559-6330, Brockton.

   Charles Limousine Service employs a fleet consisting of three stretch limousines, one sedan and one van. A full range of services are provided including service to Logan Airport. Van Service to Logan cost $32.50 per person, a sedan costs $45/trip and the stretch limo costs $65/trip.

Green Harbor Transportation
Airport and Limousine Service
Marshfield, MA
Telephone 837-1234

The AEROBUS

LOGAN AIRPORT BOSTON

Continual 24 Hour Service
To & From South Shore

GREEN HARBOR TRANS

3 Distinct Services — 3 Distinct Prices
All Convenient - Comfortable - Courteous - Clean

837-1234

AEROBUS EXECUTIVE SERVICE
Custom - Individual Door to Door Service
At Times Convenient to Client

Green Harbor

Transportation
Airport & Limousine Service

AEROBUS SHUTTLE

- Hourly Van Service To and From:
- Sheraton Motor Inn — Plymouth Harbor
- Governor Carver Motor Inn — Plymouth Center
- Ho-Jo's Motor Inn — Rtes. 3 & 3A Kingston
- Donut Tree — Rtes. 3 & 139 Marsh./Pembroke
- Comfort Inn — Rtes.3 & 228 Rockland/Hingham
- Suisse Chalet — Union St. Rotary - Braintree

837-1234

ADDITIONAL SERVICES

★ Courier & Delivery Service
★ Dinner & Theater Service
★ Sightseeing Tours
★ Livery Service - Anywhere - Anytime

AMEXP — VISA — MC — DC — CORPORATE BILLING

TAXI SERVICE IN THE OCPC REGION

NAME OF COMPANY	TOWN	TEL#	FLEET SIZE	FARE STRUCTURE
Abington-Rockland South Shore Taxi	Abington	878-3200	2	$2.00/mile local, $1.75 first mile out of town & $1.30 each additional
All Town Taxi Co.	Stoughton	344-9150	4	$2.00 first mile and $1.50 each additional.
Bill's Taxi Service	Bridgewater	697-4343	22	In town zoned, out of town- $1.60 per mile. Flat rates available.
Brockton Cab Co., Inc.	Brockton	587-4000	10	$1.20 first 1/9 mile and $.20 each additional 1/9 mile.
Cabbie of Whitman	Whitman	447-6754	3	$2.30 first mile, $1.00 each additional mile.
Central Cab	Plymouth	746-0018	7	$2.00 first mile, .30 each additional 2/10 mile.
Checker-Nash Yellow Cab	Brockton	583-1234/	12	$3.00 first mile and $1.80 each additional mile.
Plimoth Taxi Service	Plymouth	746-0189	1	$1.50/mile.
Two-Way Taxi	Plymouth	747-3155	1	$1.25/mile- $2.00 min.

VIII. COMMUTER PARKING LOTS AND SOUTHEAST EXPRESSWAY ALTERNATE COMMUTER TRAVEL

Commuter Park and Ride Lots and Alternate Commuter Travel

In November, 1985, the Southeast Expressway reconstruction was completed. The two-year, $63 million project included total rehabilitation of all 15 Expressway bridges, revamping of emergency turnouts, a new lighting system, upgraded signage, and widening of critical areas.

The project has successfully promoted and increased the use of alternative modes of transportation. Massachusetts Department of Public Works (MDPW) statistics indicated an increase in the use of rail, express bus, and boat transportation during the reconstruction period.

Commuters from the OCPC region may still consider using the following alternative routes, which extend from Route 128 to downtown Boston. The are:

Morrissey Boulevard
Dorchester Avenue
Blue Hills Avenue
Route 1

All of these routes are accessible from Route 128 and are in close proximity to Route 24, the major carrier in the OCPC region. The map on page 8-2 shows each of these routes inside the Route 128 belt. MBTA train and commuter rail stops as well as park and ride locations are also depicted. Commuters from the OCPC region considering these routes as alternates are advised to consider them on a trial and error basis.

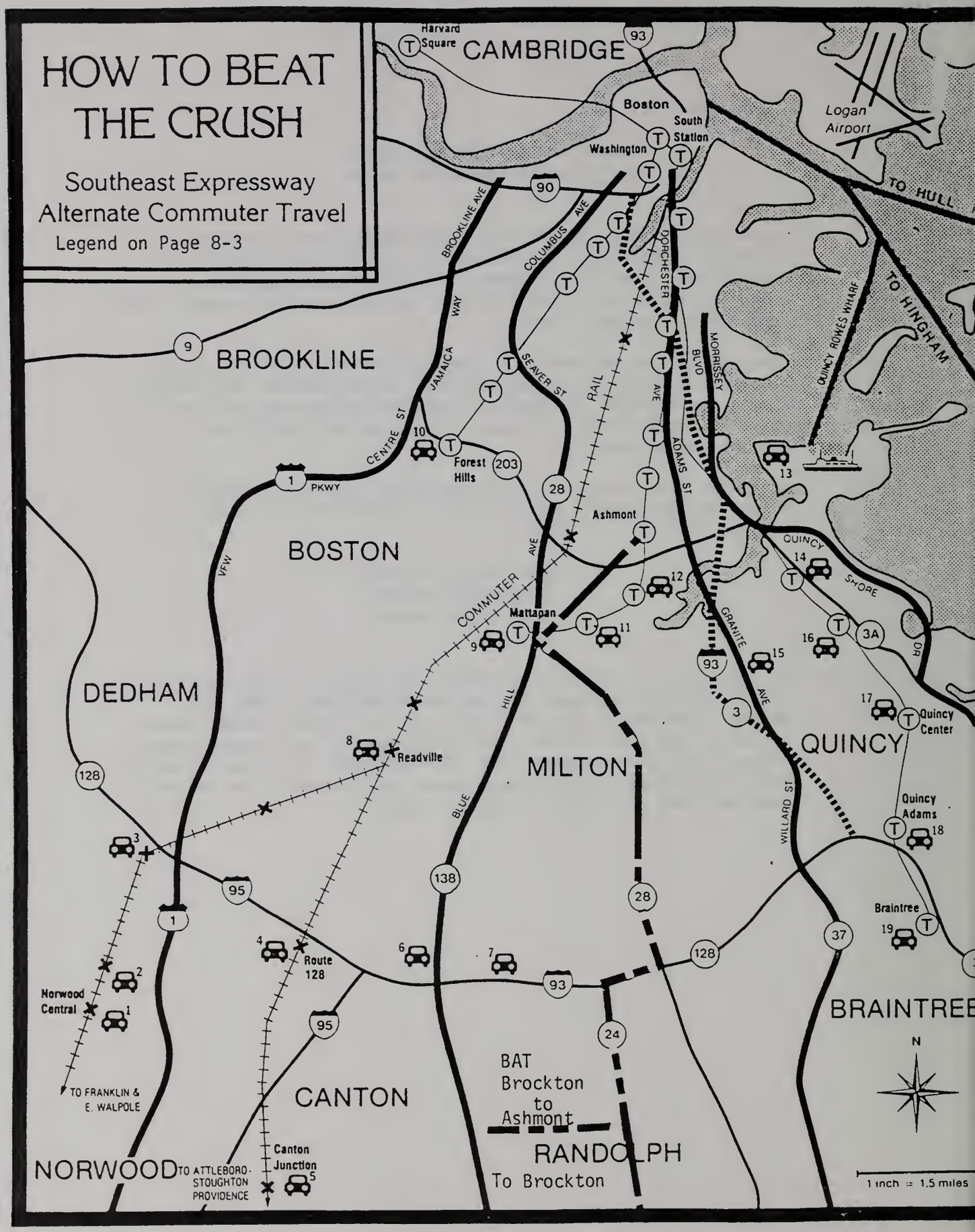
HOW TO BEAT THE CRUSH
Southeast Expressway
Alternate Commuter Travel
Legend on Page 8-3
Harvard Square
CAMBRIDGE
Boston
South Station
Washington
Logan Airport
TO HULL
TO HINGHAM
QUINCY ROWES WHARF
BROOKLINE
BOSTON
DEDHAM
MILTON
QUINCY
BRAINTREE
CANTON
NORWOOD
RANDOLPH
BROOKLINE AVE
COLUMBUS AVE
DORCHESTER
JAMAICA WAY
SEAVER ST
CENTRE ST
PKWY
VFW
COMMUTER RAIL
AVE
BLUE HILL
MORRISSEY BLVD
ADAMS ST
GRANITE AVE
QUINCY SHORE DR
WILLARD ST
Forest Hills
Ashmont
Mattapan
Readville
Route 128
Norwood Central
TO FRANKLIN & E. WALPOLE
Canton Junction
TO ATTLEBORO-STOUGHTON PROVIDENCE
Quincy Center
Quincy Adams
Braintree
BAT Brockton to Ashmont
To Brockton
N
1 inch = 1.5 miles

LEGEND

I-93 (SOUTHEAST EXPRESSWAY) under construction

Four possible alternate routes

Commuter Rail
For detailed schedules or other information call the MBTA at **1-800-882-1220**
Service will be increased on all lines.

MBTA Rapid Transit, Buses and Trolleys
Orange Line Service to Forest Hills. Red Line Service to Ashmont and Mattapan, Braintree via Quincy. Call the MBTA for more information at **722-3200** or **1-800-392-6100.** For information on the T Pass Program, call **722-5218.**

The MBTA also provides local bus service on twenty routes in the South Shore area. For schedule and route information call the numbers above. "Feeder bus" service to rapid transit and commuter rail stops is listed on the reverse side of this map.

Commuter Boats

Hingham to Boston.	Service	
	Mass. Bay Lines	749-4500
	Boston Harbor Commuter Service	599-7620
Hull to Boston:*	Bay State Provincetown Steamship Co.	723-7800

*Summer service available to Nantasket (bicycles accommodated)

Park and Ride Lots
For more information on existing or future parking facilities, call the MDPW at 973-7395 See reverse side of this map for additional sites.

1 Norwood Central (Rail)
Railroad Ave.

2 Norwood Depot (Rail)
Washington St.; Lenox St.

3 Islington (Rail)
Carroll St.

4 Canton (Rail)
Route 128 @ RR Station

5 Canton Junction (Rail)
Sherman St.; Jackson St.

6 Canton
Rte 138/128 @ MDC Lot

7 Milton
Houghton's Pond
(Ponkapoag)

8 Readville (Rail)
Hyde Pk. Ave.; Milton St.

9 Mattapan (T Red Line)
River St. @ Blue Hill Ave.

10 Forest Hills (T Orange Line)
Arborway @ Washington St.

11 Milton (T Red Line)
Adams St.

12 Butler (T Red Line)
Butler St. @ Branchfield St.
Butler St. @ Huntoon St.

13 Quincy (Commuter Boat)
Marina Bay (Squantum)

14 North Quincy (T Red Line)
Hancock St.
@ W. Squantum
Newport Ave.
@ W. Squantum St.

15 Milton
I-93/Granite Ave. @ Exit 21

16 Wollaston (T Red Line)
Beal St. @ Greenwood Ave.

17 Quincy Center (T Red Line)
Hancock St. or Upland Road
@ Dimmock St.

18 Quincy Adams (T Red Line)
Penn St. @ Center St.

19 Braintree (T Red Line)
Ivory St. @ Union St.

Source: MAPC, MDPW, MBTA and Caravan

BAT Express Service
from Brockton and Avon
to Ashmont T Red Line Station.
For detailed fare and schedule information please see pages or call 580-1170.

PARK & RIDE LOTS

(South of Boston)

	TOWN	LOCATION	CAPACITY	BUS SERVED	AVE* DAY OCC
1	Abington	Rt. 18 @ Lincoln Blvd.	40	Bus	
2	Barnstable	Rt. 6/132	225	Bus	198
3	Bourne	Rt. 3@ Sagamore Circle	400	Bus	242
4	Bridgewater	Rt. 24/104	60		30
5	Canton	Rt. 138/128	100	Bus	53
6	Freetown	Rt. 24 @ Gramp Dean Rd.	30		20
7	Harwich	Rt. 6/124	75		
8	Hingham	Rt. 3A @ Hingham Shipyard	404 (679)**	Boat/Bus	475(750)**
9	Kingston	Rt. 3 @ 3A/53	100	Bus	87
10	Mattapoisett	Rt. 6 @ North St.	25		
11	Milton	Granite Ave. @ I-93	225	Bus	15
12	New Bedford	I-195 @ Cogeshall St.	20		5
13	New Bedford	Rt. 6/140 @ Kings Hwy.	130	Bus	100
14	Pembroke	Rt. 3/139	85		13
15	Plymouth	Rt. 3 @ Cherry St.	130(280)**	Bus	122(275)**
16	Plymouth	Rt. 3 @ Long Pond Rd.	65+	Bus	12
17	Rockland	Rt. 3/228	450	Bus	410
18	Somerset	I-195/Rt. 103	60		
19	Somerset	Rt. 6/138	76		
20	Stoughton	Rt. 139 @ Turnpike St.	75	Bus	5
21	Taunton	Rt. 24/140	60		55
22	Wareham	Rt. 25/6/28	125	Bus	
23	West Bridgewater	Rt. 106 @ Elm Sq.	40	Bus	53
24	West Bridgewater	Rt. 24/106	130	Bus	90

*Average Daily Occupancy

**Number in ( ) indicates capacity/occupancy when contiguous lots (i.e. other public or private) are included

NOTE: There are numerous additional locations where commuters park, such as shopping centers, theater & church lots, and schools. Some of these are available through an agreement with a servicing Bus Carrier, others through the benevolence of individual parking lot owners. Information on these locations may be available from Bus Carriers.

Commuter Park and Ride Lots
As of 6/86

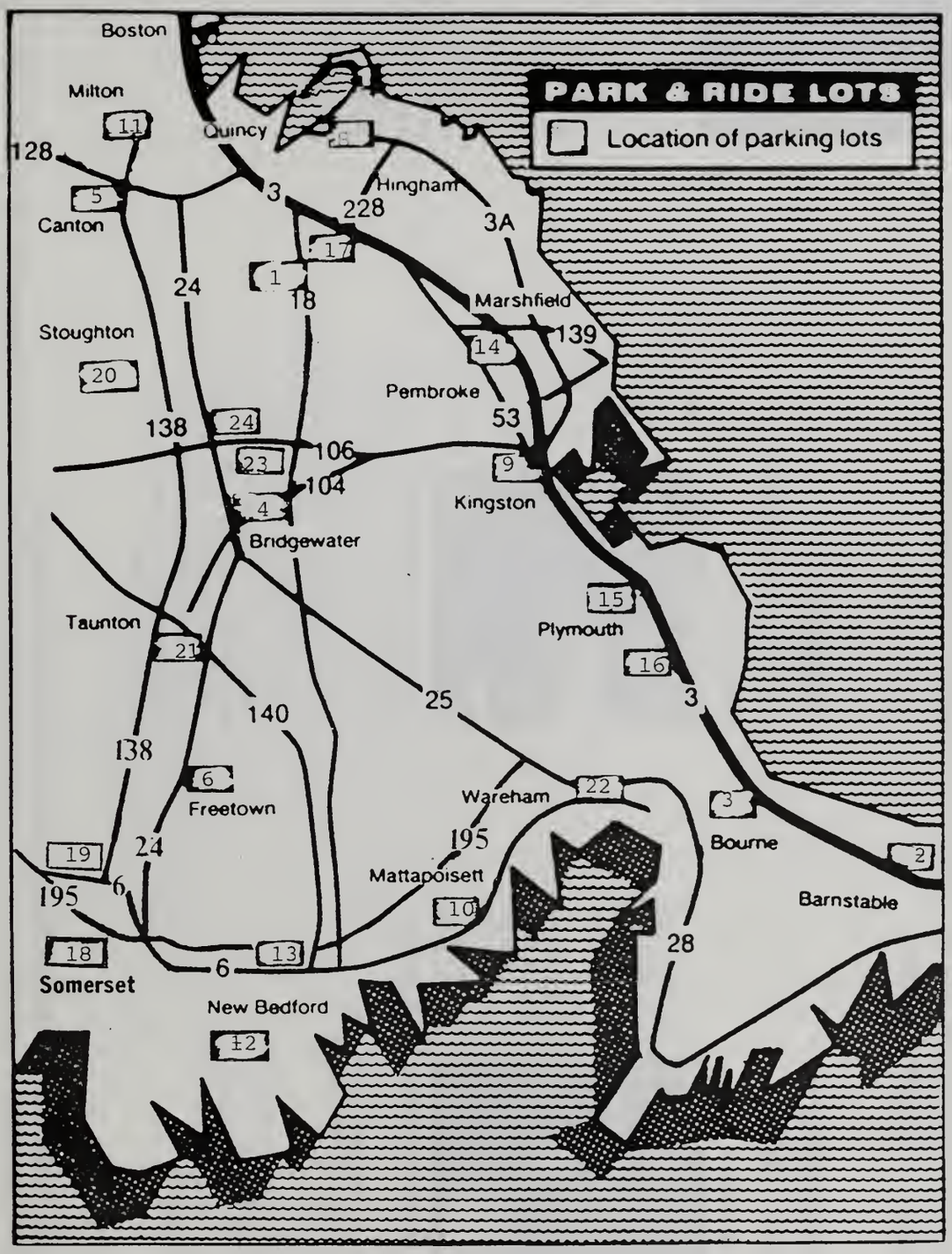

CARAVAN FOR COMMUTERS, INC.
227-POOL
1-800-248-5009

If you feel as though getting to your job is like working overtime, put CARAVAN for Commuters, Inc. to work for you.

With our assistance you'll discover a variety of commute options to driving alone.

Commuter Information Services

One call to CARAVAN puts our team to work. You'll get up-to-the-minute comprehensive information on transportation options which meet your specific needs.

Call CARAVAN for complete information about:

- MBTA rapid transit, bus, and commuter rail service
- Carpools
- Vanpools
- Private carrier bus service
- Commuter boat service
- Park & Ride lot locations
- Construction project updates and travel routes

Vanpool Administration Services

CARAVAN's vanpool fleet is hard at work all over Massachusetts. And it's growing to meet more commuters' demands every day.

Thousands of riders have found that vanpools give them a reliable, inexpensive ride to work. Vanpools consist of 12-15 commuters who share the same work trip. Joining a vanpool means you can relax and enjoy a chauffeured ride to work each day, or drive a van and commute for free. Through CARAVAN's multi-vendor program, commuters can choose from a variety of vehicle styles and luxury options in addition to a comprehensive maintenance and insurance package.

RideSource:

The Transportation Matching Network

Join the RideSource network to get in contact with commuters and vanpool groups in your area. Complete the registration card, or call CARAVAN and speak with one of our Information Specialists to learn about all the efficient, cost-effective transportation options in your area.

Once we have your registration information, CARAVAN will place your name in our database to match you with other RideSource subscribers who share your commute. In just a few days, you'll receive a free transportation matchlist detailing all your options. Your list will include the names and telephone numbers of other commuters; just call them to set up your own carpool or start a vanpool. Your information will remain in our database for six months so that others may contact you in the same manner.

So, call CARAVAN at **227-POOL** (inside the Boston area) or **1-800-248-5009** (outside the metropolitan area) to discover your commuter transportation options.

And remember, CARAVAN's services are all offered free of charge to commuters throughout Massachusetts.

You'll see. It really is a better way to work.

IX. Boston-Cape Cod
Bikeway

The Old Colony Planning Council District

Boston To Cape Cod Bikeway

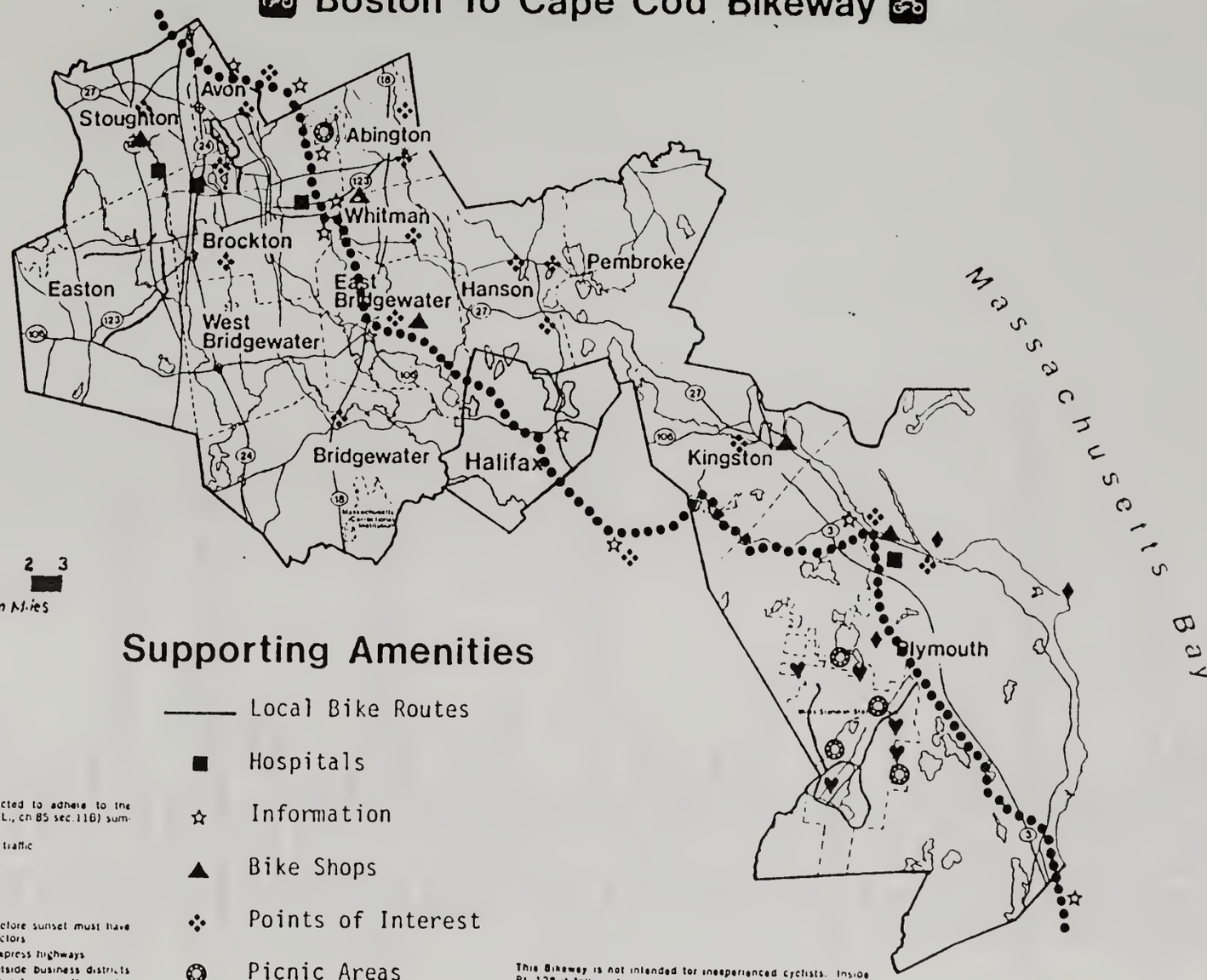

0 1 2 3
Scale in Miles

Supporting Amenities

- Local Bike Routes
- Hospitals
- Information
- Bike Shops
- Points of Interest
- Picnic Areas
- Swimming
- Camping

All cyclists on the route are expected to adhere to the Massachusetts Bicycle Safety Law (G.L., ch 85 sec.11B) summarized here.

- Ride on the right with the flow of traffic
- Ride single file
- Obey all traffic signs and signals
- Signal by hand for turns.
- Yield right of way to pedestrians
- Bikes ridden after sundown and before sunset must have front, rear, side and pedal reflectors
- Do not ride on limited access or express highways
- Cyclists may ride on sidewalks outside business districts except in the following communities on the route: Milton, Brockton and Provincetown. (On the Islands check for bike rules.)

This Bikeway is not intended for inexperienced cyclists. Inside Rt. 128 it follows busy city streets and requires experience with urban cycling conditions. It is urged that no one under 15 years of age attempt to ride all or portions of this route without experienced adult supervision.

Streets Used for the Boston to Cape Cod Bikeway, (In The OCPC Region)

The recommended alignment follows this route:

Avon - from Stoughton to Holbrook
- North Main Street
- East High Street

Holbrook - from Avon to Brockton
- High Street
- Spring Street
- South Street
- Linwood Street

Brockton - from Holbrook to East Bridgewater
- Boundary Street
- North Quincy Street
- Quincy Street
- Crescent Street
- West Crook Street
- Alger Street

East Bridgewater - from Brockton to Halifax
- Winter Street
- Elm Street
- North Central Street
- Central Street
- Chestnut Street
- Bridge Street
- Crescent Street
- Washington Street
- Pond Street

Halifax - from East Bridgewater to Plympton
- Pond Street
- Elm Street
- Old Plymouth Street
- Plymouth Street
- Carver Street
- South Street
- Franklin Street

Plympton - from Halifax to Kingston
- Center Street
- Plamer Road
- Main Street
- Mayflower Street
- Colchester Street
- Brook Street

Kingston - from Plympton to Plymouth
- Elm Street
- Pond Street

Plymouth - from Kingston to Plymouth
- Plympton Road
- Summer Street
- South Street
- Long Pond Road
- Hedges Pond Road
- Route 3A

Bourne - from Plymouth to Canal
- 3A
- Scusset Beach Road

X. Municipal Airports

AIR TRANSPORTATION

There are three airfields located in the Old Colony Region: Plymouth, Hanson and Halifax Airports. All three are vastly different in type, size and kinds of planes accommodated.

Plymouth airport constitutes the only public airfield. The airfield contains two paved runways, one equipped with illumination. In length, the runways span 2500 and 3500 feet. The facility contains 27 hangers and a complement of aviation fuel and repair services.

The airport functions as a general aviation facility serving private operators and individuals. The travel accommodated by the field consists predominantly of recreational and business trips. In recent years the number of take-offs and landings recorded at this site has demonstrated a marked growth. This rapid expansion coincides with a national trend of increased general aviation activity. In addition, three charter services operate out of the field.

Hanson and Halifax Airports are part of the same facility, but are two different types of airport. Hanson Airport is a private airfield with one paved, non-illuminated runway which is 1860 feet in length. The facility contains seven hangers and emergency only aviation fuel and repair services. This general aviation facility serves recreational trips, with the number of take-offs and landings varying little from year to year.

The nearly adjacent Halifax Airport is a private seaplane facility which utilizes the waters of Monponsett Pond. Dock space and mooring facilities are available, as is flight instruction. Emergency only fuel and repair services are available. As was the case at Hanson, recreational trips only are served, and traffic growth is minimal.

The locations of the Hanson and Plymouth airfields are plotted on page 10-2.

The Old Colony Planning Council District

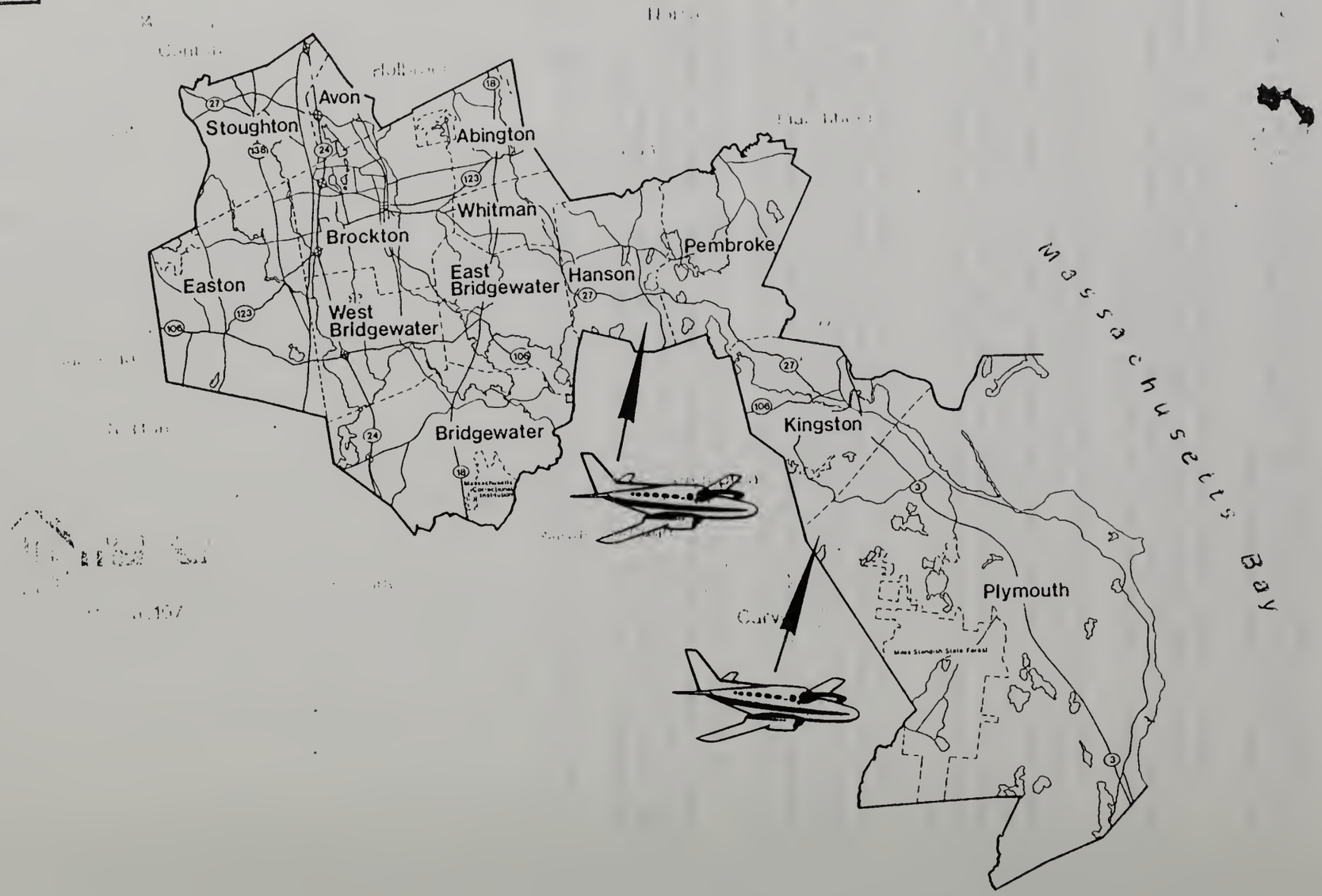

ACME
BOOKBINDING CO. INC.

OCT 6 2 2000

100 CAMBRIDGE STREET
CHARLESTOWN, MA 02129